

## Circa 2019 County-Level Forestland Ownership

Version 1 | Dec. 2020 | <https://nrsig.org/projects/essb-5330>

### Maps Developed by:

Natural Resource Spatial Informatics Group

University of Washington | School of Environmental and Forest Sciences

Box 352100 | Seattle, WA 98195-2100 | <https://nrsig.org>

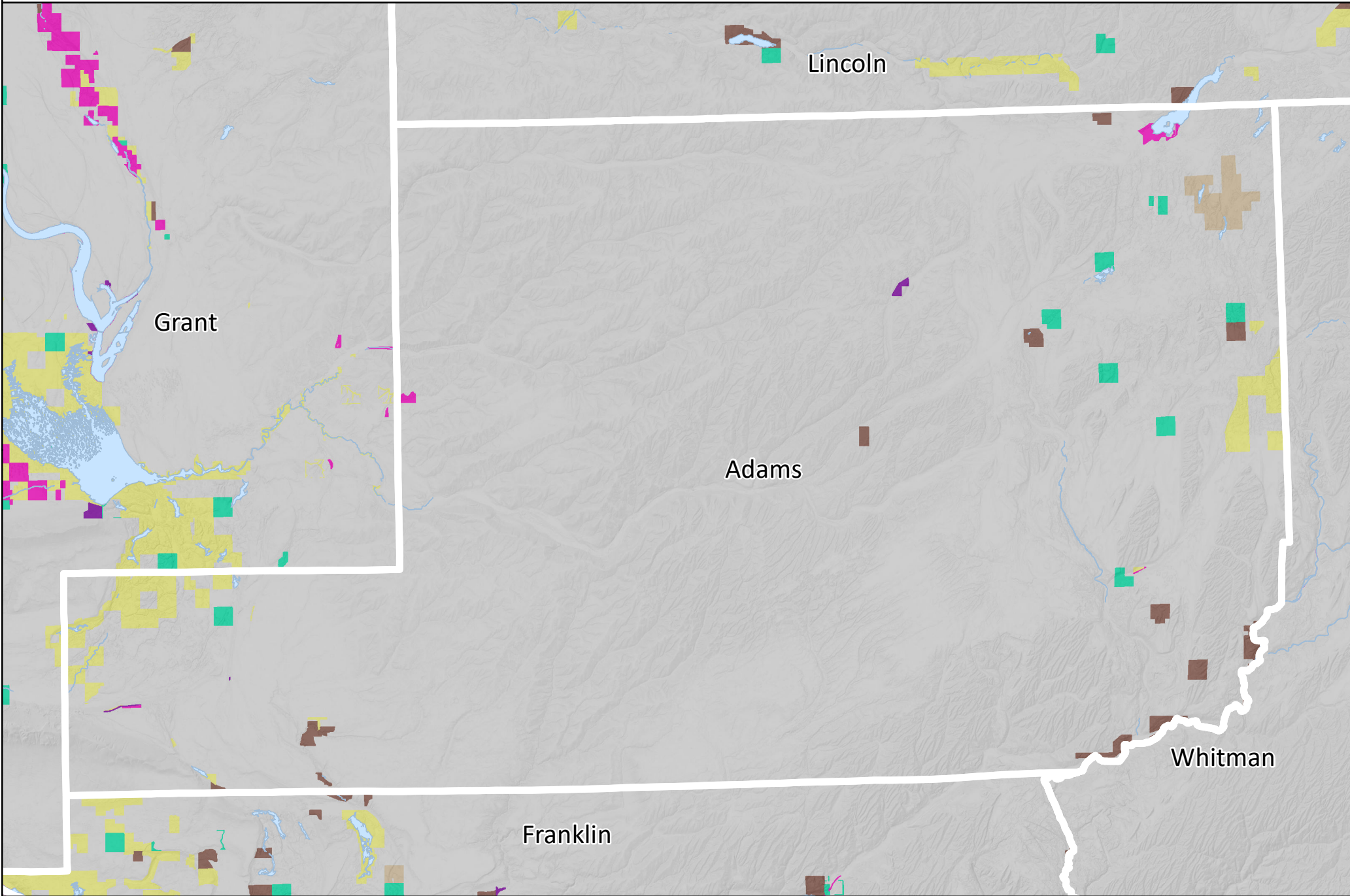
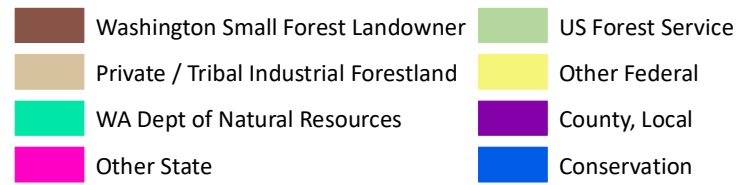
### Citation:

Cooke, Andrew G., J.M. Comnick, L.W. Rogers. 2020. Circa 2019 County-Level Forestland Ownership. Version 1.0. 2019 Washington State Forestland Database Series. Scale: Various. Seattle, Washington, University of Washington.

# Adams County

Circa 2019 County-Level Forestland Ownership

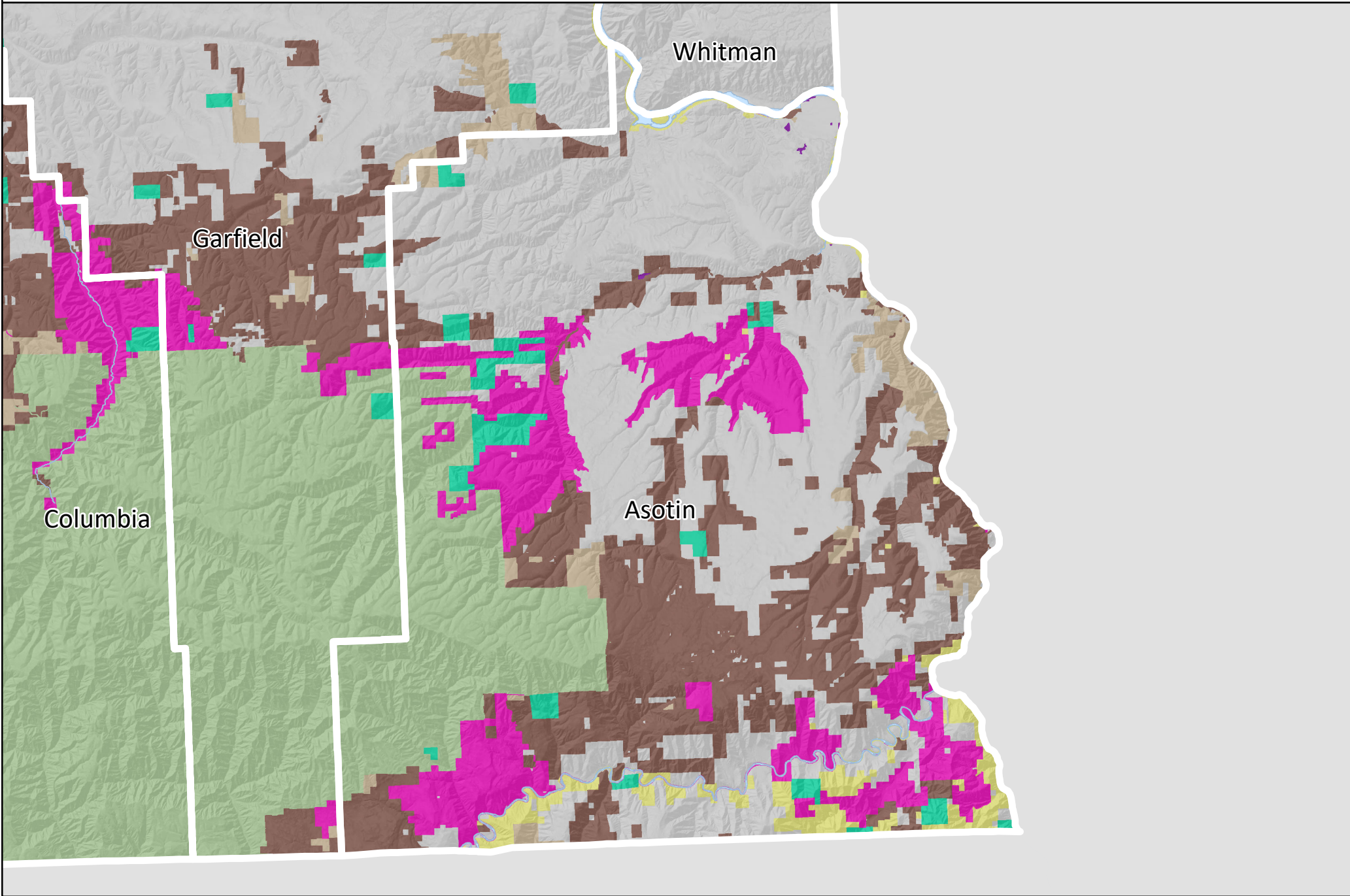
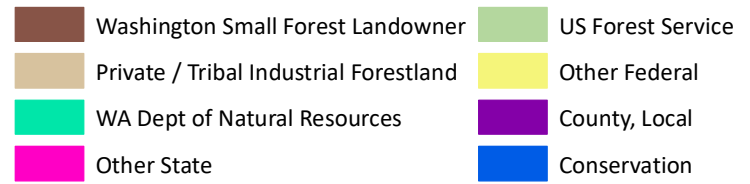
Version 1 | Dec. 2020 | <https://nrsig.org/projects/essb-5330>



# Asotin County

Circa 2019 County-Level Forestland Ownership

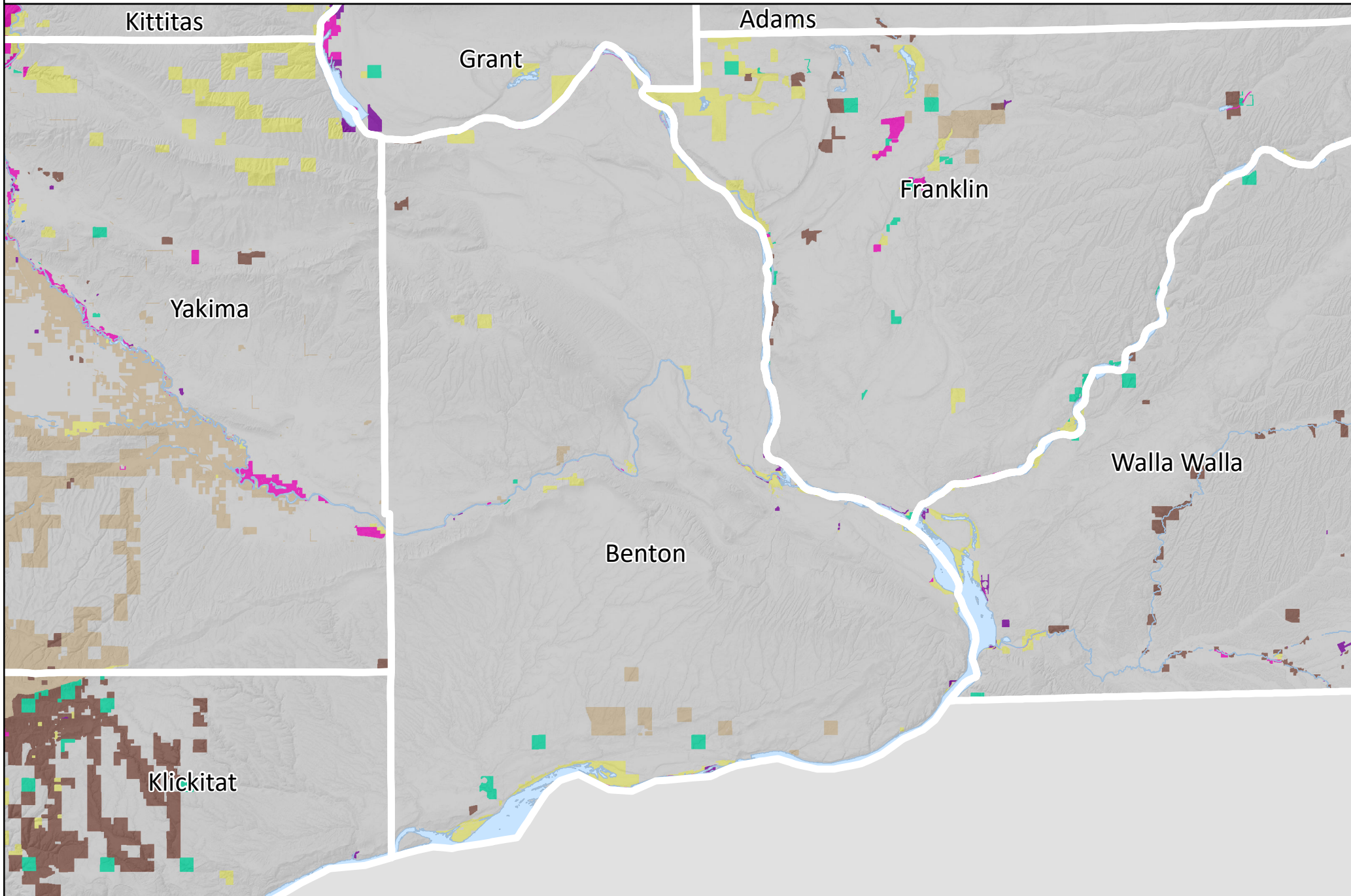
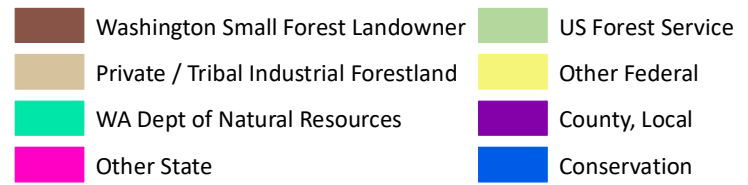
Version 1 | Dec. 2020 | <https://nrsig.org/projects/essb-5330>



# Benton County

Circa 2019 County-Level Forestland Ownership

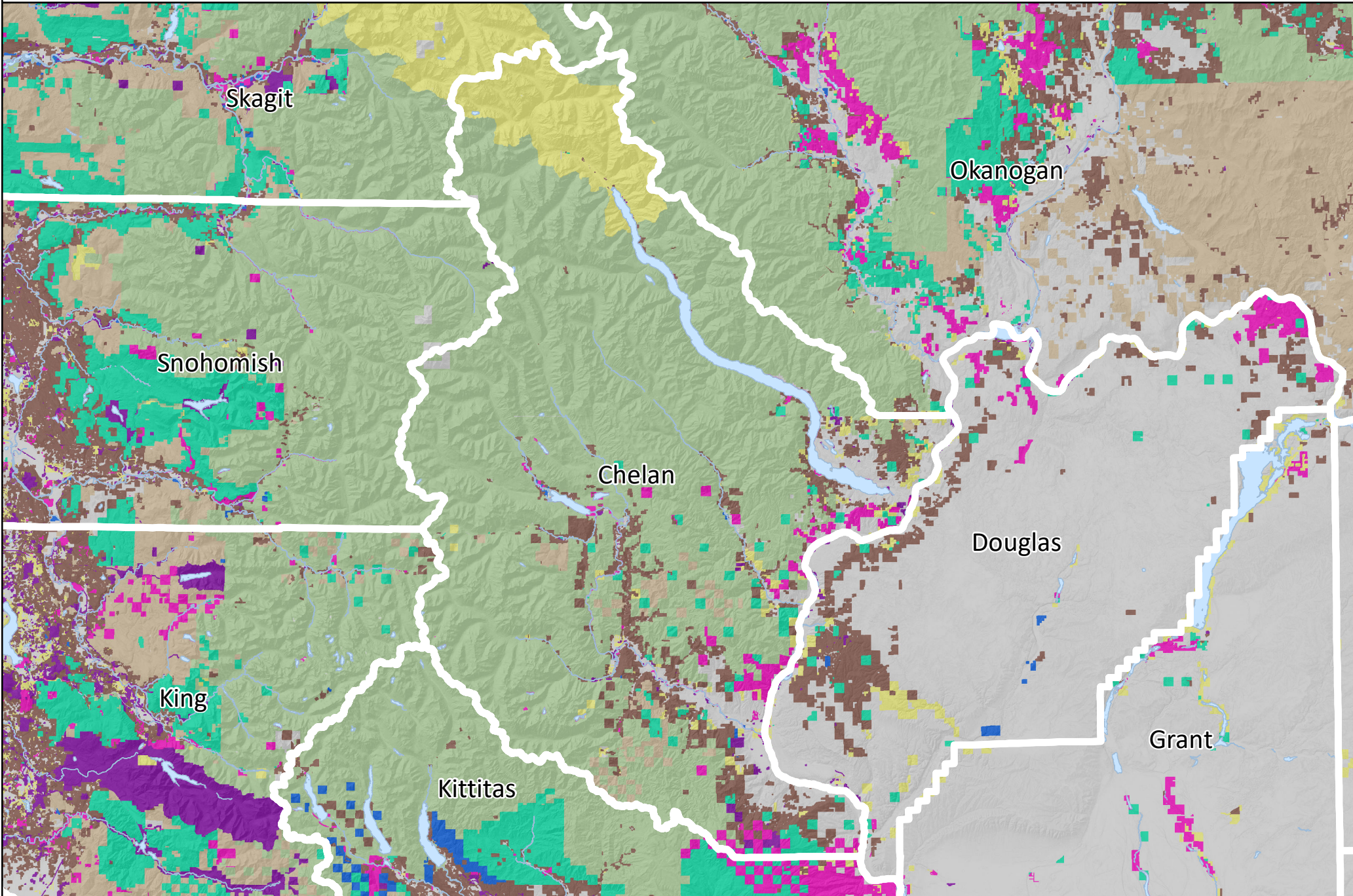
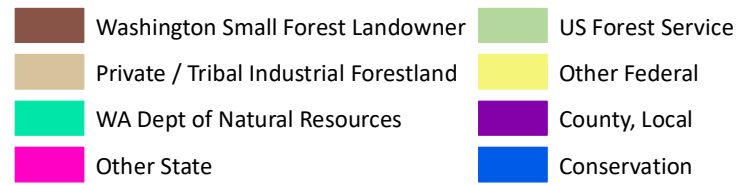
Version 1 | Dec. 2020 | <https://nrsig.org/projects/essb-5330>



# Chelan County

Circa 2019 County-Level Forestland Ownership

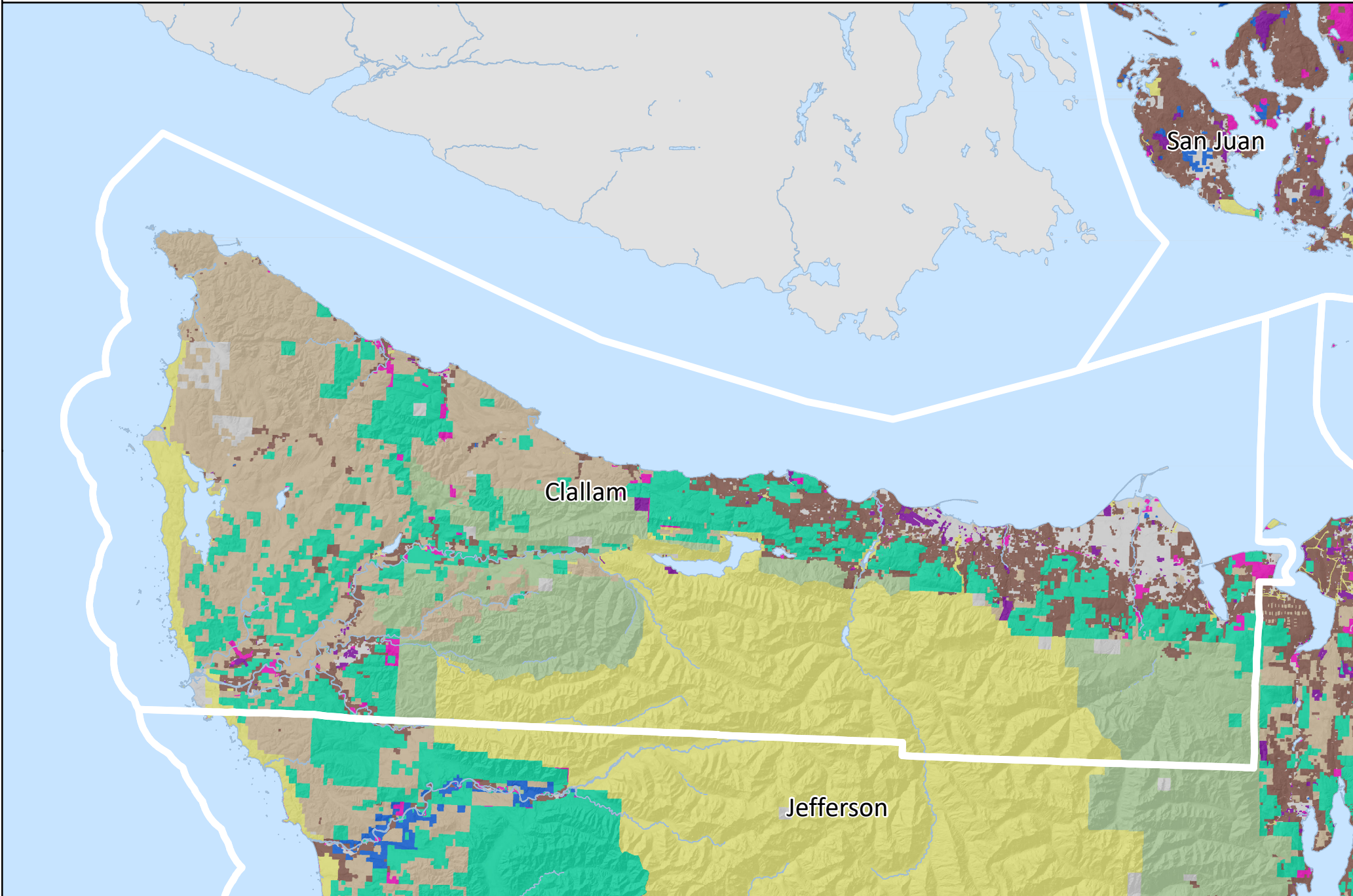
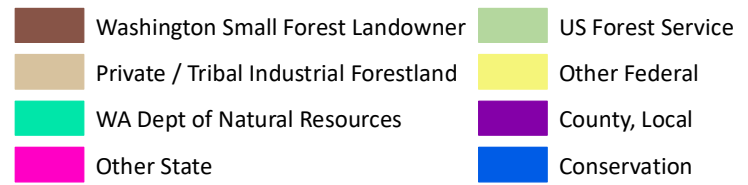
Version 1 | Dec. 2020 | <https://nrsig.org/projects/essb-5330>



# Clallam County

Circa 2019 County-Level Forestland Ownership

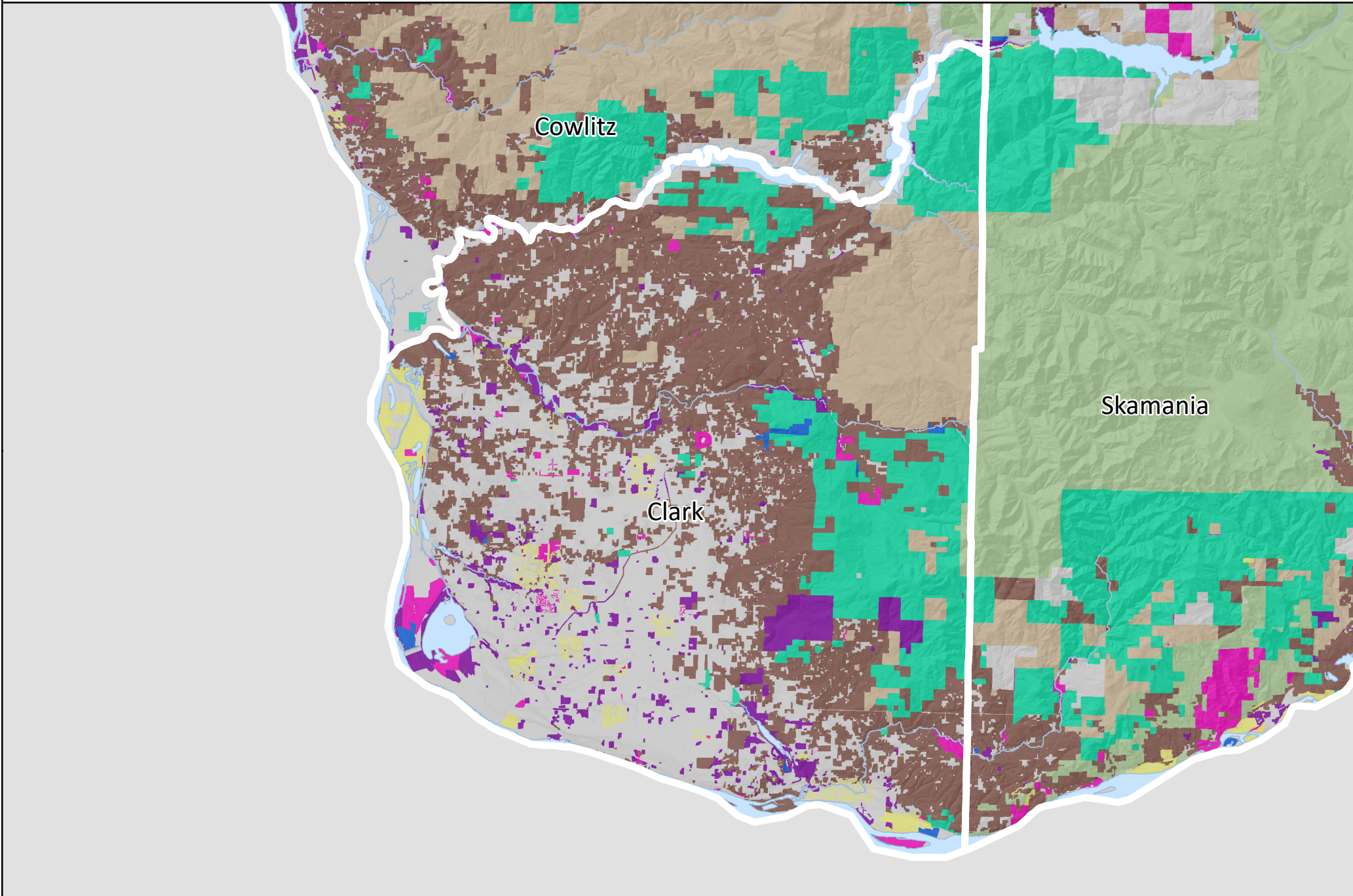
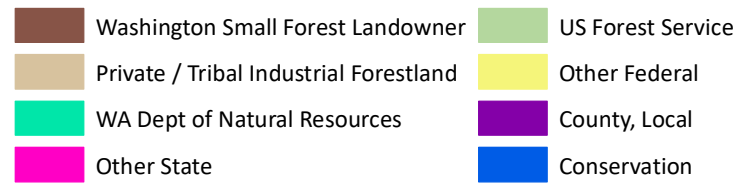
Version 1 | Dec. 2020 | <https://nrsig.org/projects/essb-5330>



# Clark County

Circa 2019 County-Level Forestland Ownership

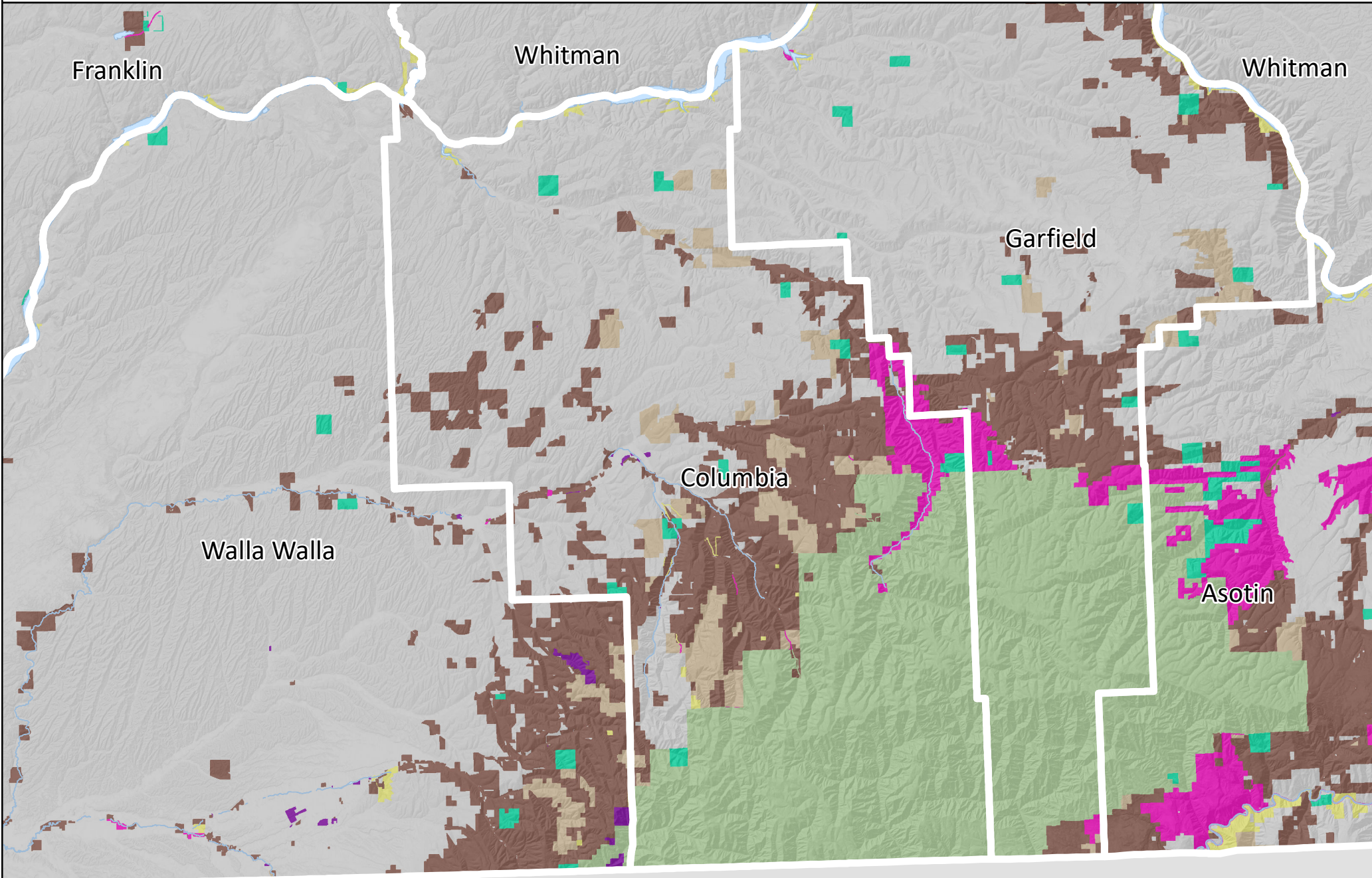
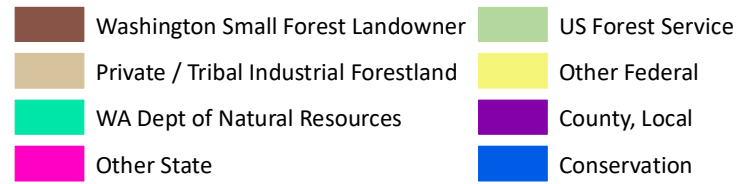
Version 1 | Dec. 2020 | <https://nrsig.org/projects/essb-5330>



# Columbia County

Circa 2019 County-Level Forestland Ownership

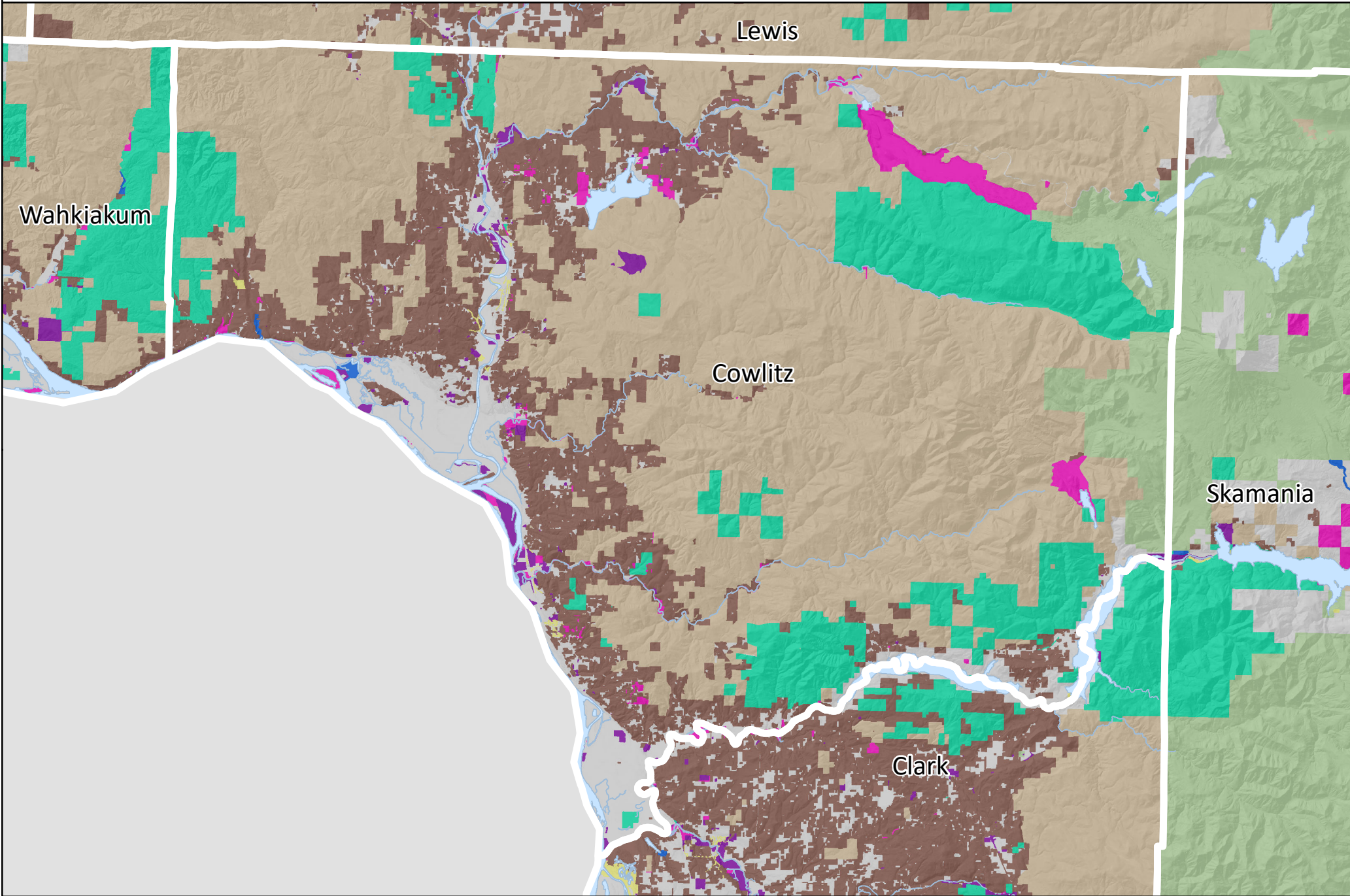
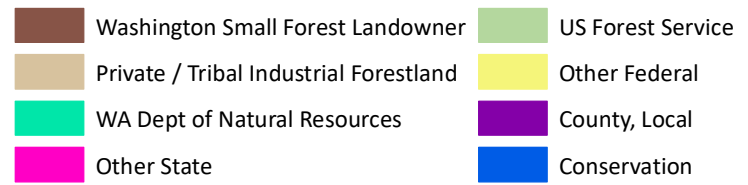
Version 1 | Dec. 2020 | <https://nrsig.org/projects/essb-5330>



# Cowlitz County

Circa 2019 County-Level Forestland Ownership

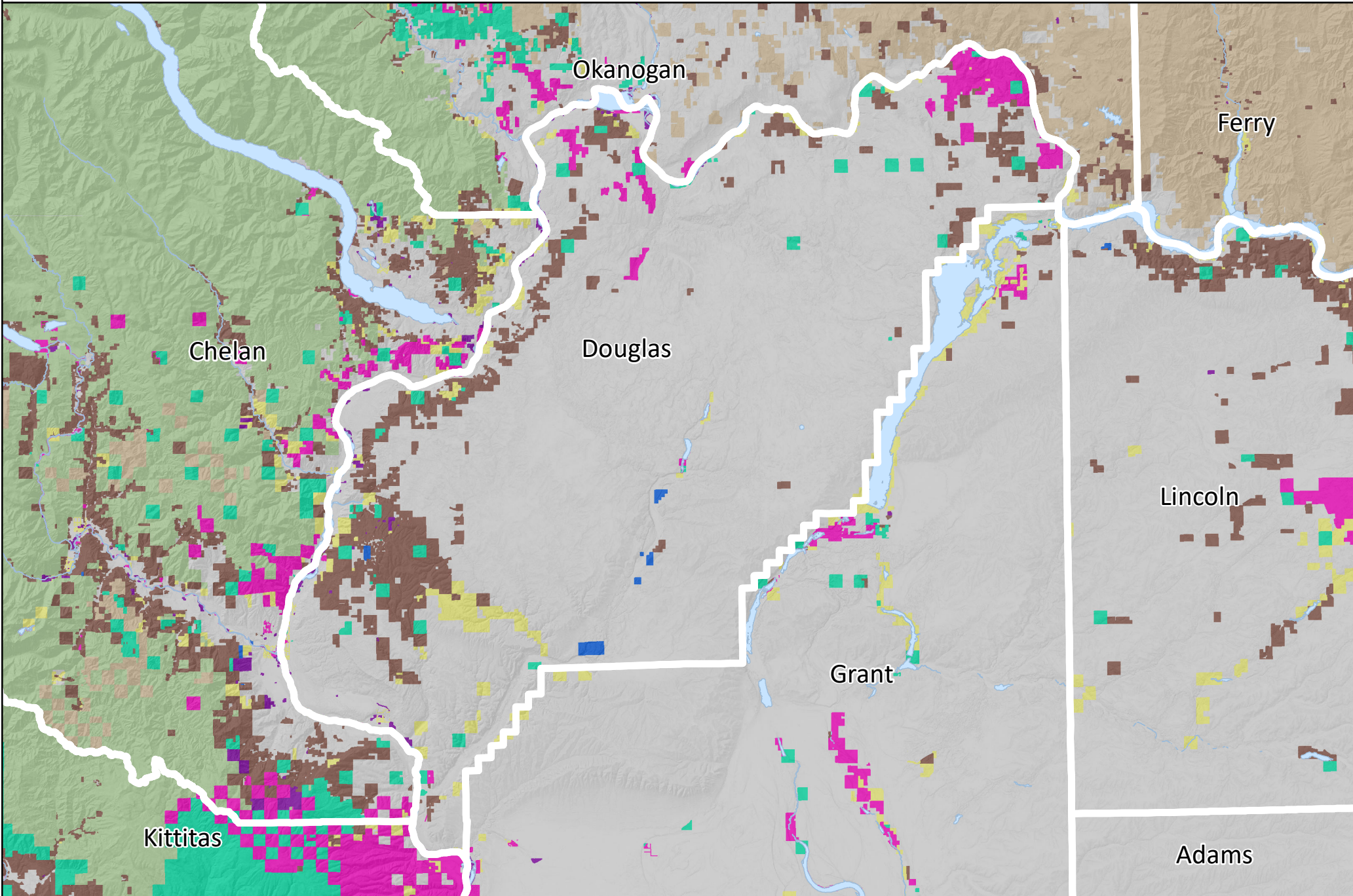
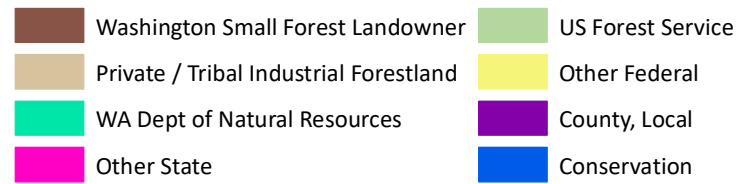
Version 1 | Dec. 2020 | <https://nrsig.org/projects/essb-5330>



# Douglas County

Circa 2019 County-Level Forestland Ownership

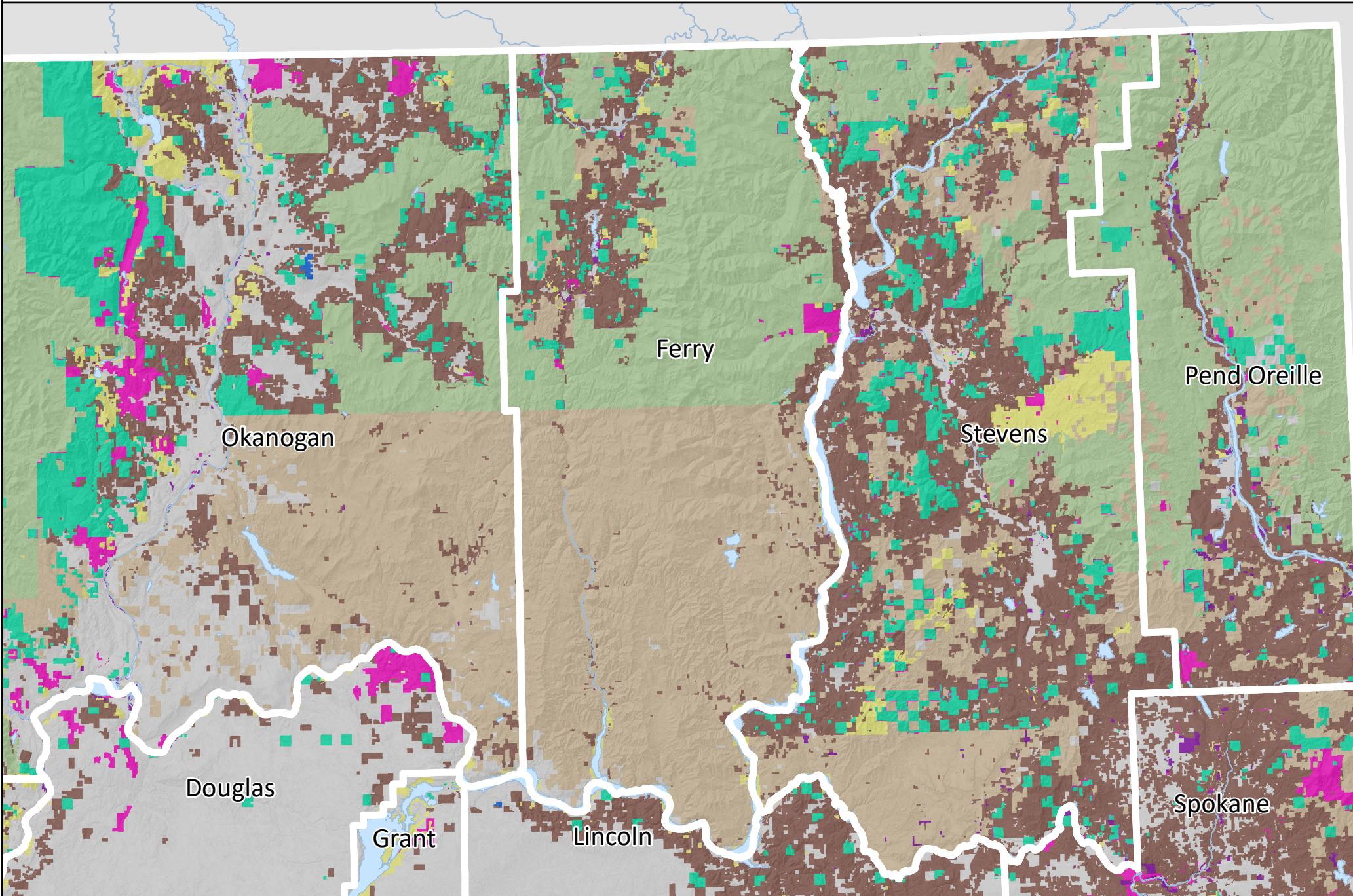
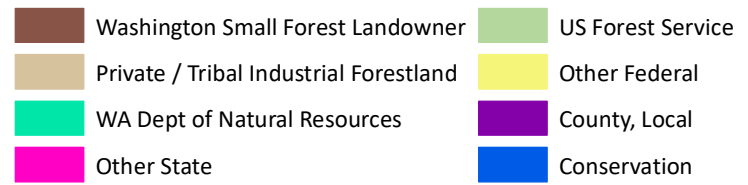
Version 1 | Dec. 2020 | <https://nrsig.org/projects/essb-5330>



# Ferry County

Circa 2019 County-Level Forestland Ownership









Version 1 | Dec. 2020 | <https://nrsig.org/projects/essb-5330>

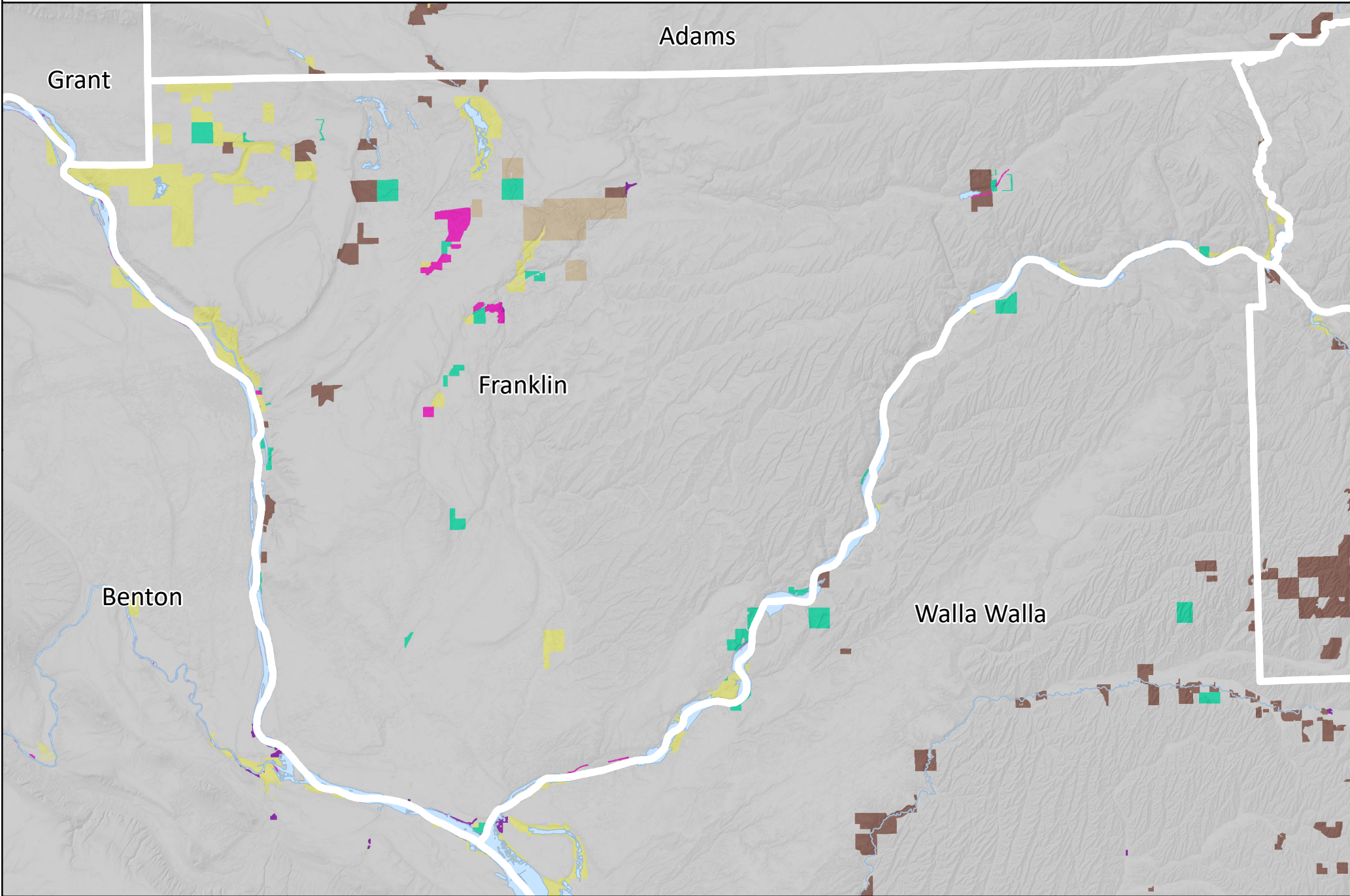


# Franklin County

Circa 2019 County-Level Forestland Ownership

Version 1 | Dec. 2020 | <https://nrsig.org/projects/essb-5330>

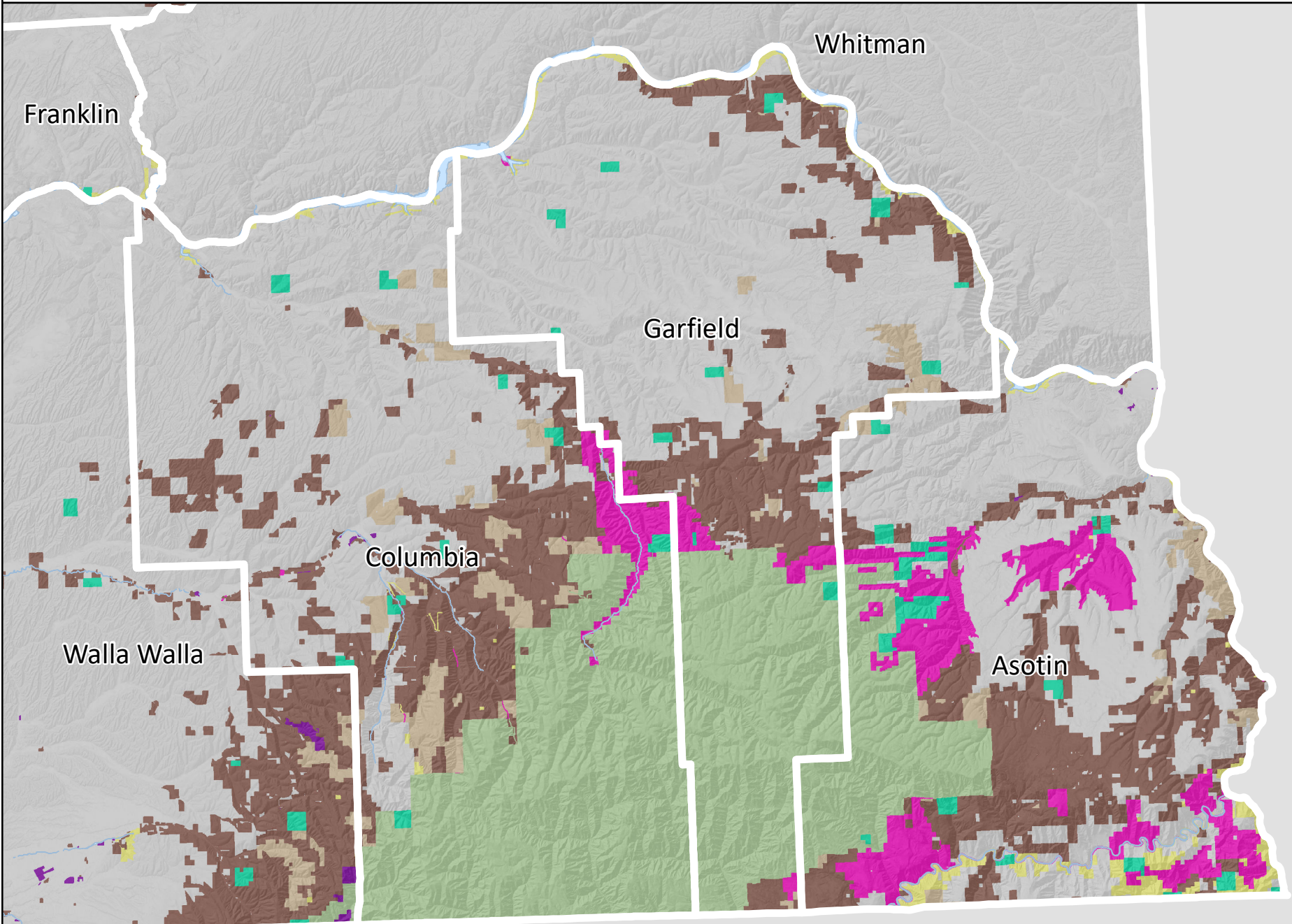
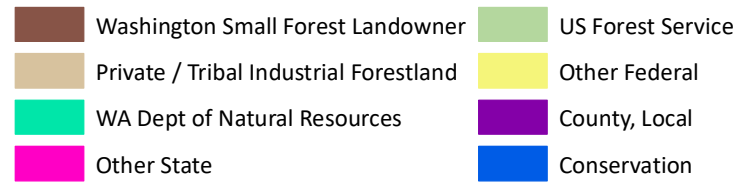
- |   |  |   |                   |
|---|--|---|-------------------|
|    | Washington Small Forest Landowner      |    | US Forest Service |
|   | Private / Tribal Industrial Forestland |   | Other Federal     |
|  | WA Dept of Natural Resources           |  | County, Local     |
|  | Other State                            |  | Conservation      |



# Garfield County

Circa 2019 County-Level Forestland Ownership

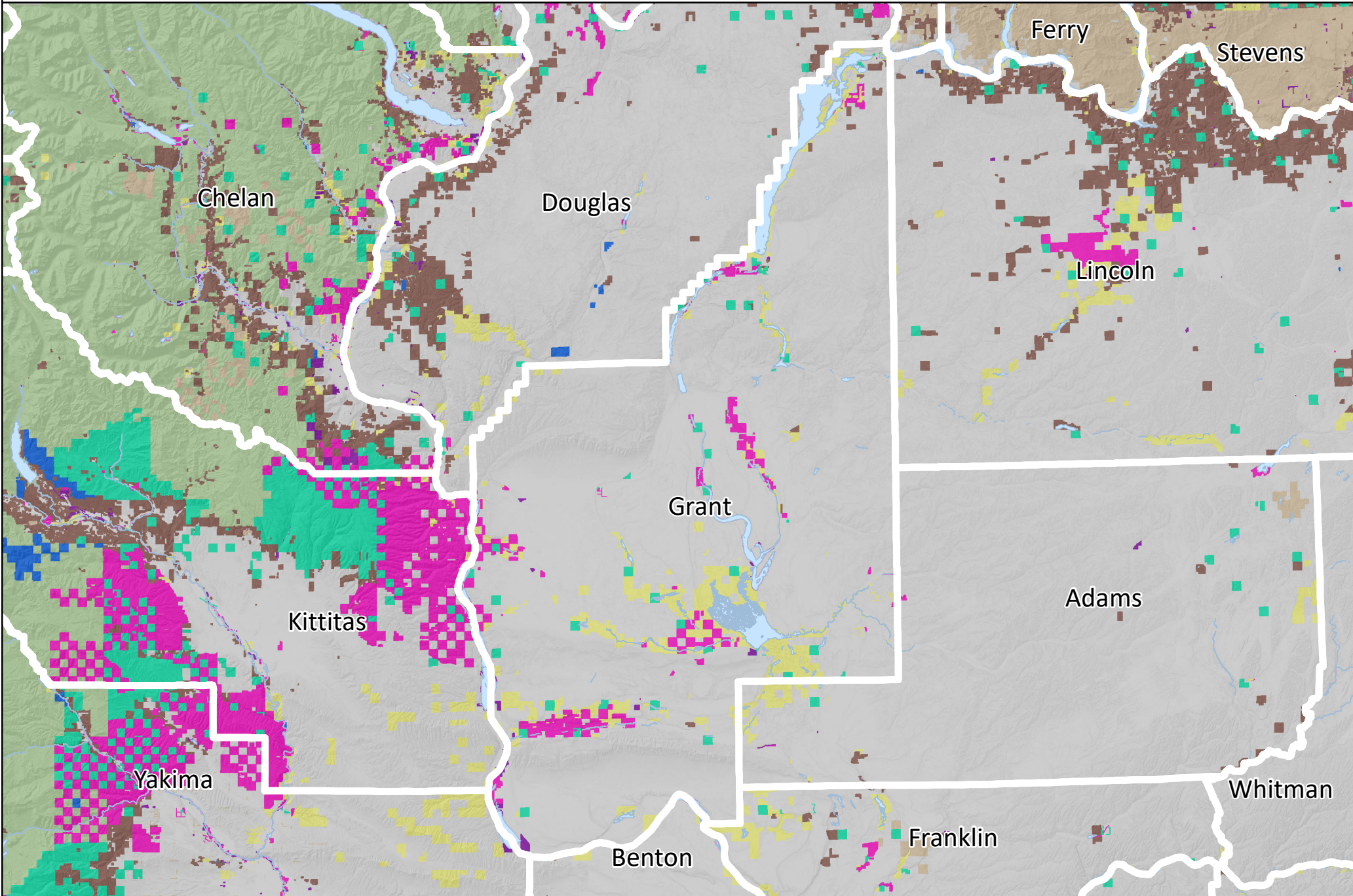
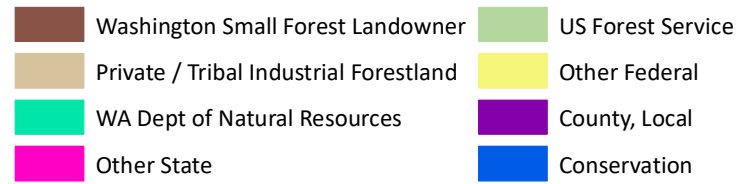
Version 1 | Dec. 2020 | <https://nrsig.org/projects/essb-5330>



# Grant County

Circa 2019 County-Level Forestland Ownership

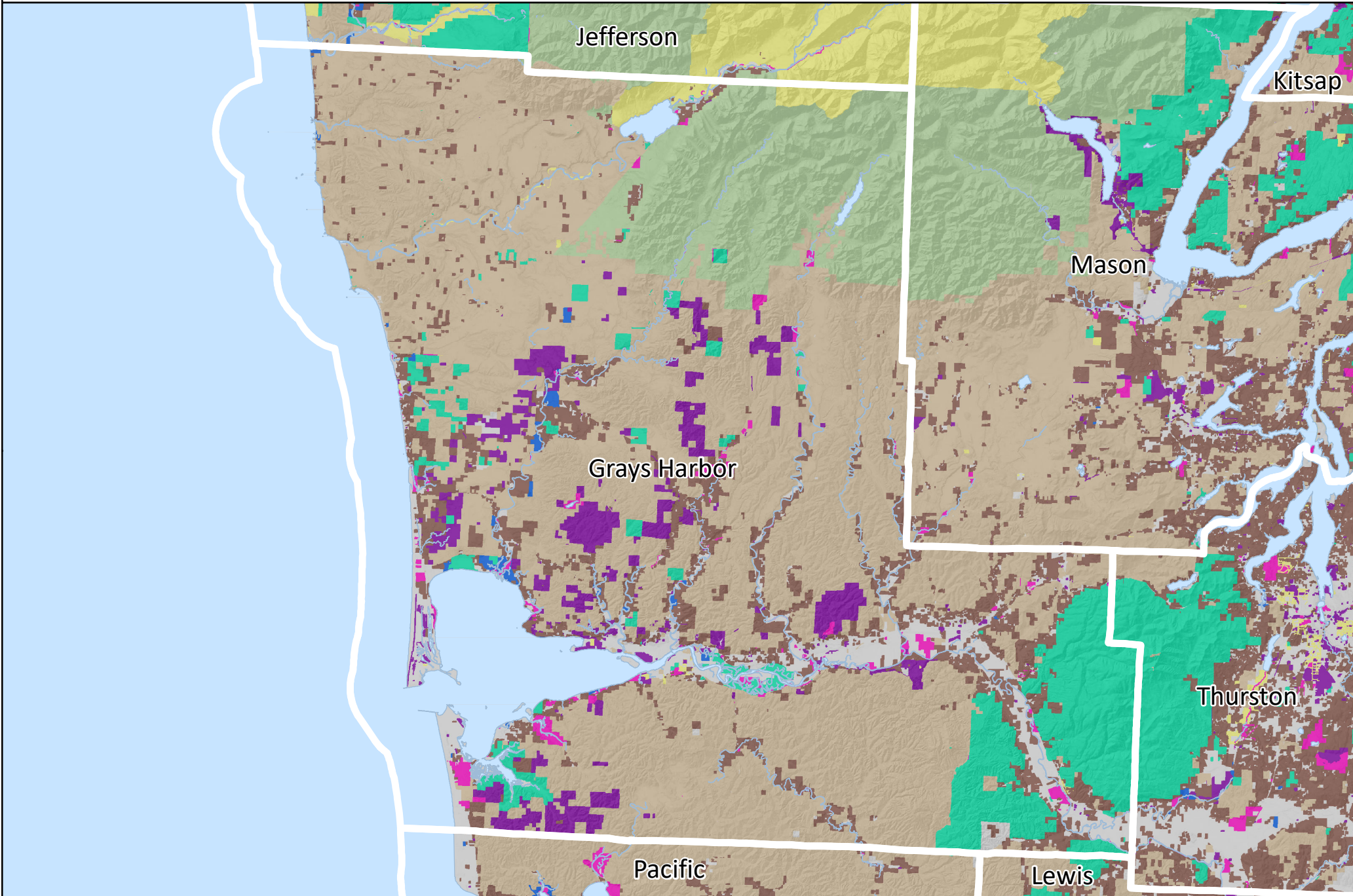
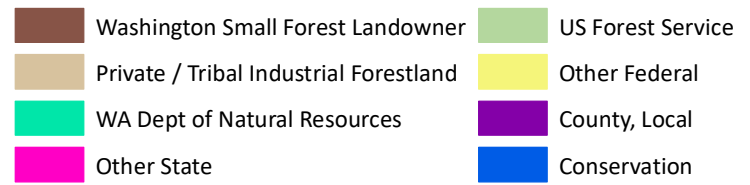
Version 1 | Dec. 2020 | <https://nrsig.org/projects/essb-5330>



# Grays Harbor County

Circa 2019 County-Level Forestland Ownership

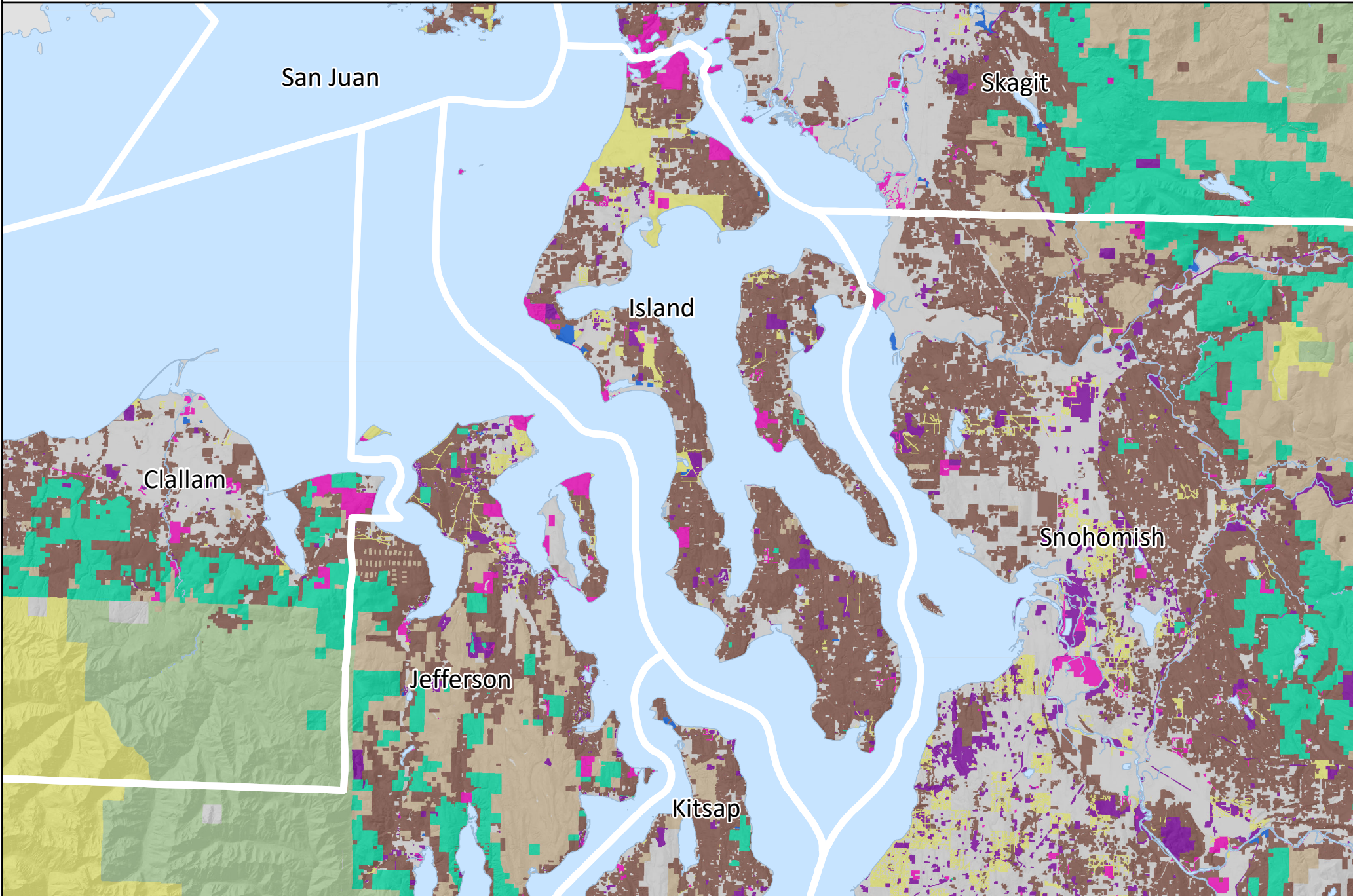
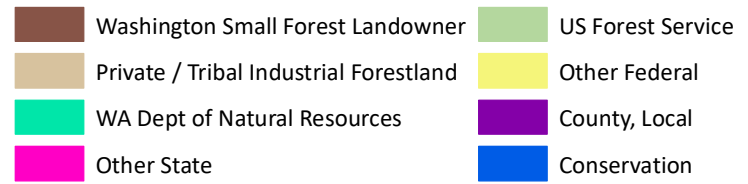
Version 1 | Dec. 2020 | <https://nrsig.org/projects/essb-5330>



# Island County

Circa 2019 County-Level Forestland Ownership

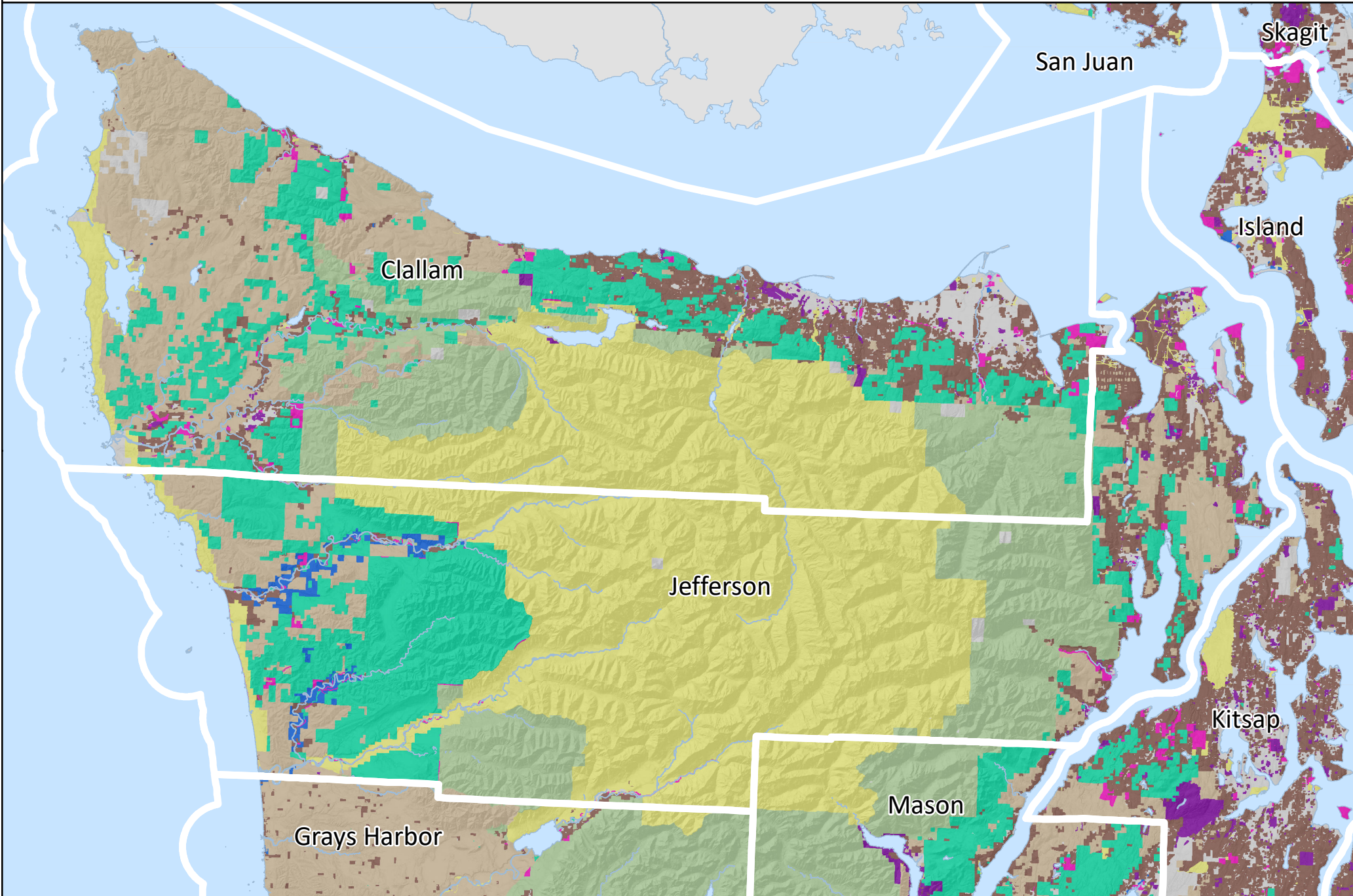
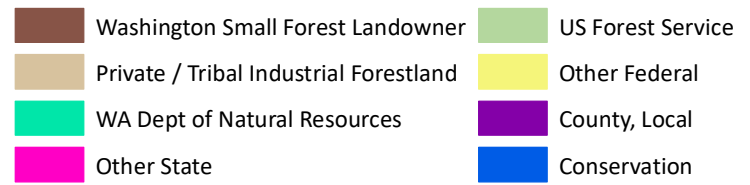
Version 1 | Dec. 2020 | <https://nrsig.org/projects/essb-5330>



# Jefferson County

Circa 2019 County-Level Forestland Ownership

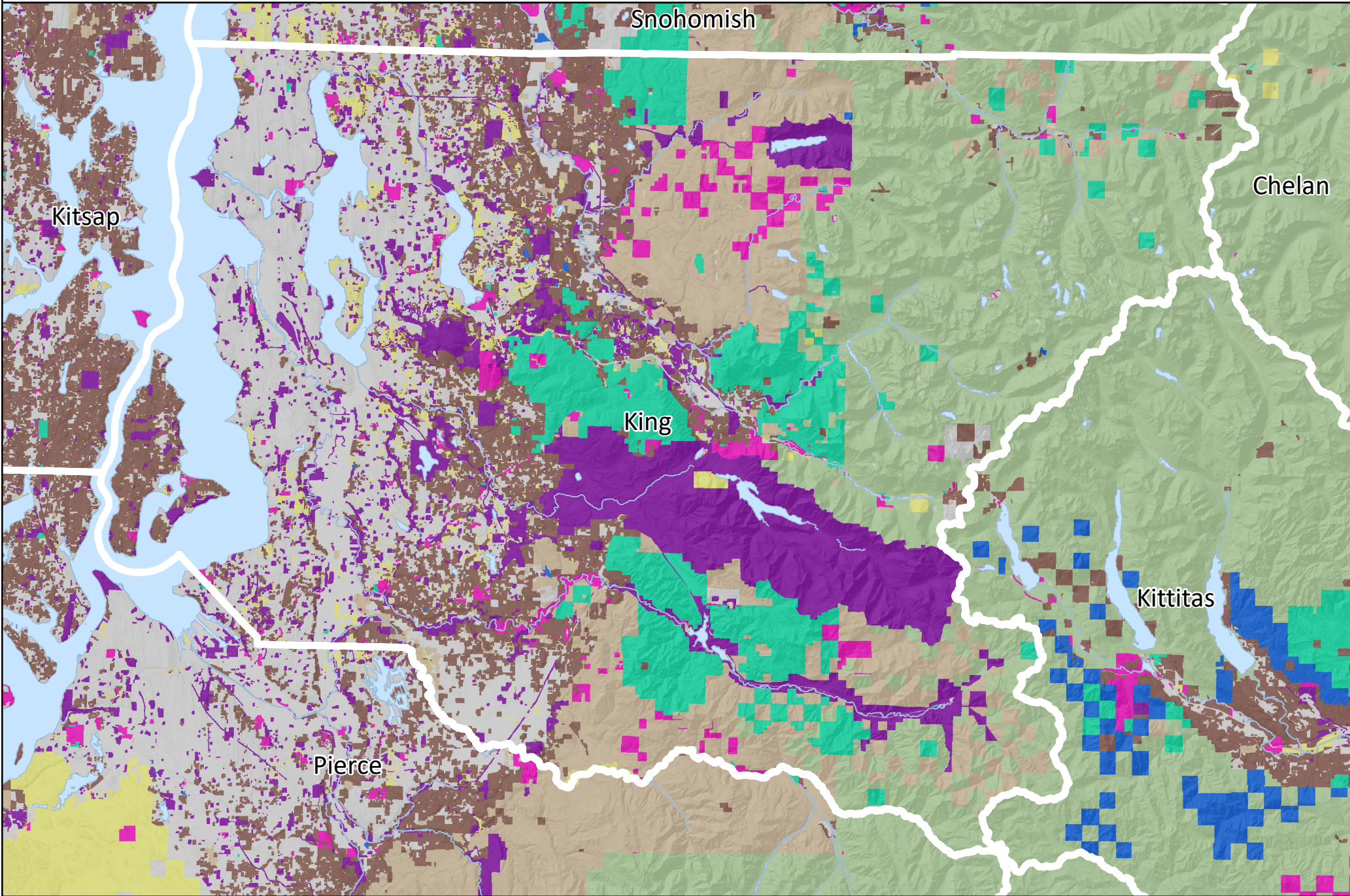
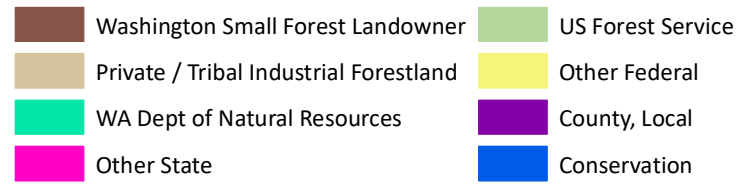
Version 1 | Dec. 2020 | <https://nrsig.org/projects/essb-5330>



# King County

Circa 2019 County-Level Forestland Ownership

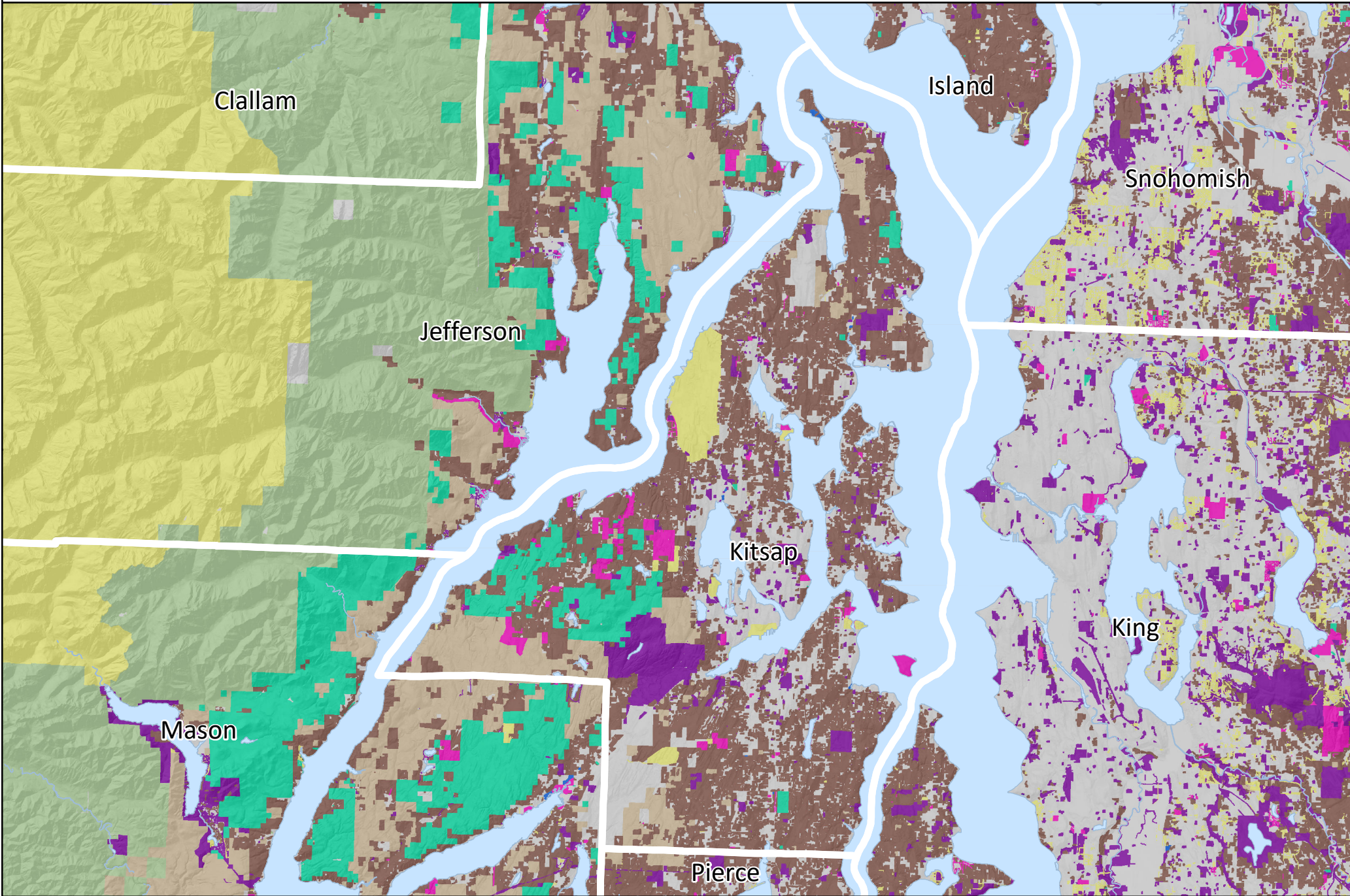
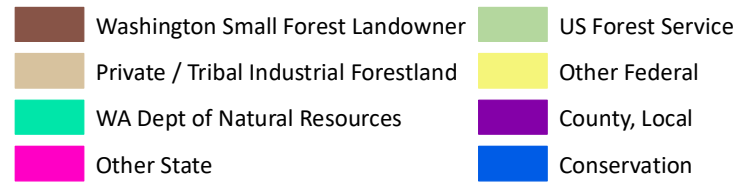
Version 1 | Dec. 2020 | <https://nrsig.org/projects/essb-5330>



# Kitsap County

Circa 2019 County-Level Forestland Ownership

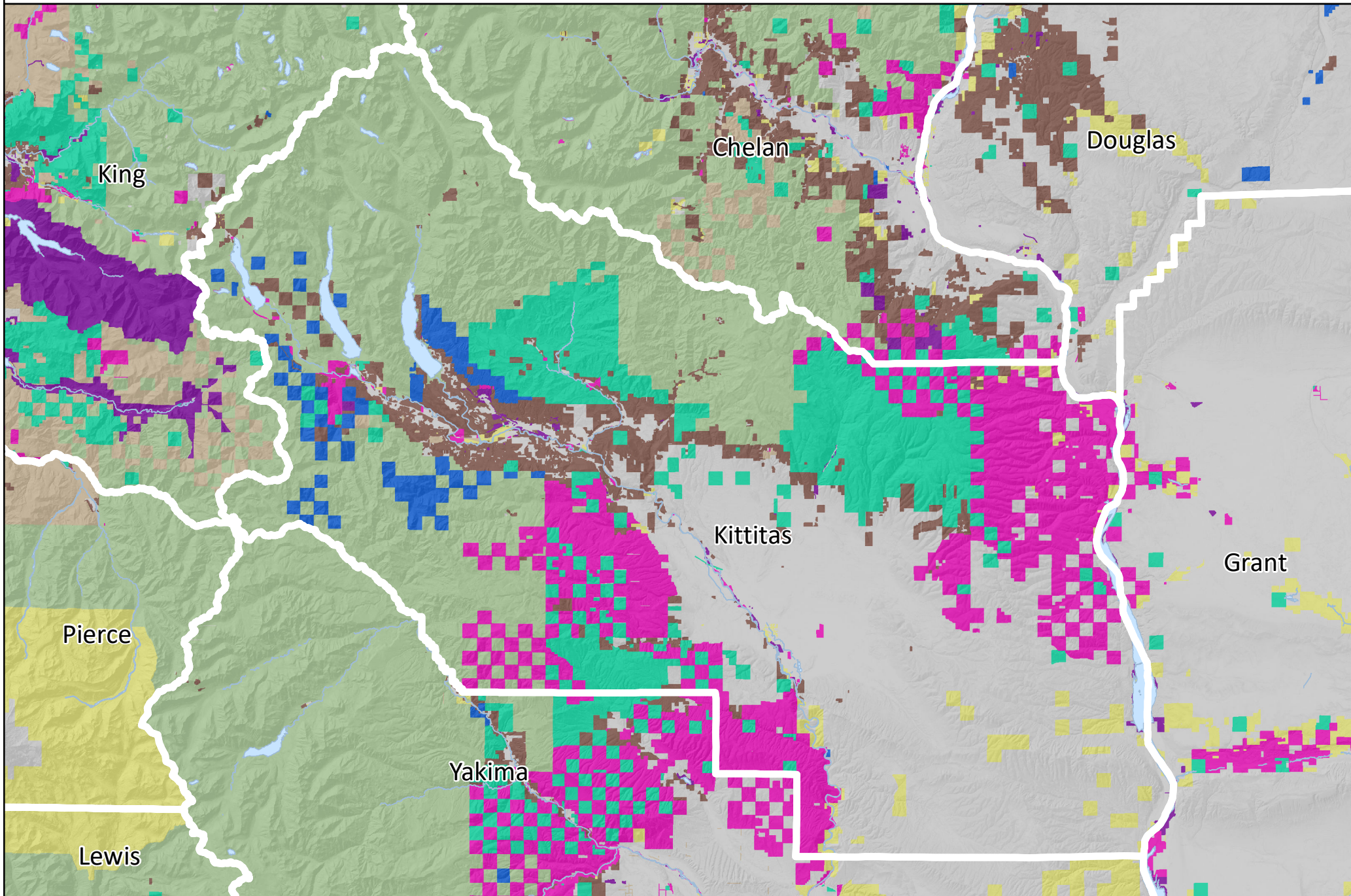
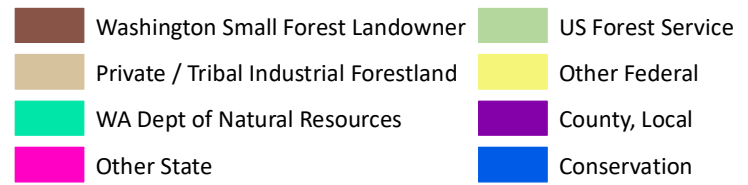
Version 1 | Dec. 2020 | <https://nrsig.org/projects/essb-5330>



# Kittitas County

Circa 2019 County-Level Forestland Ownership

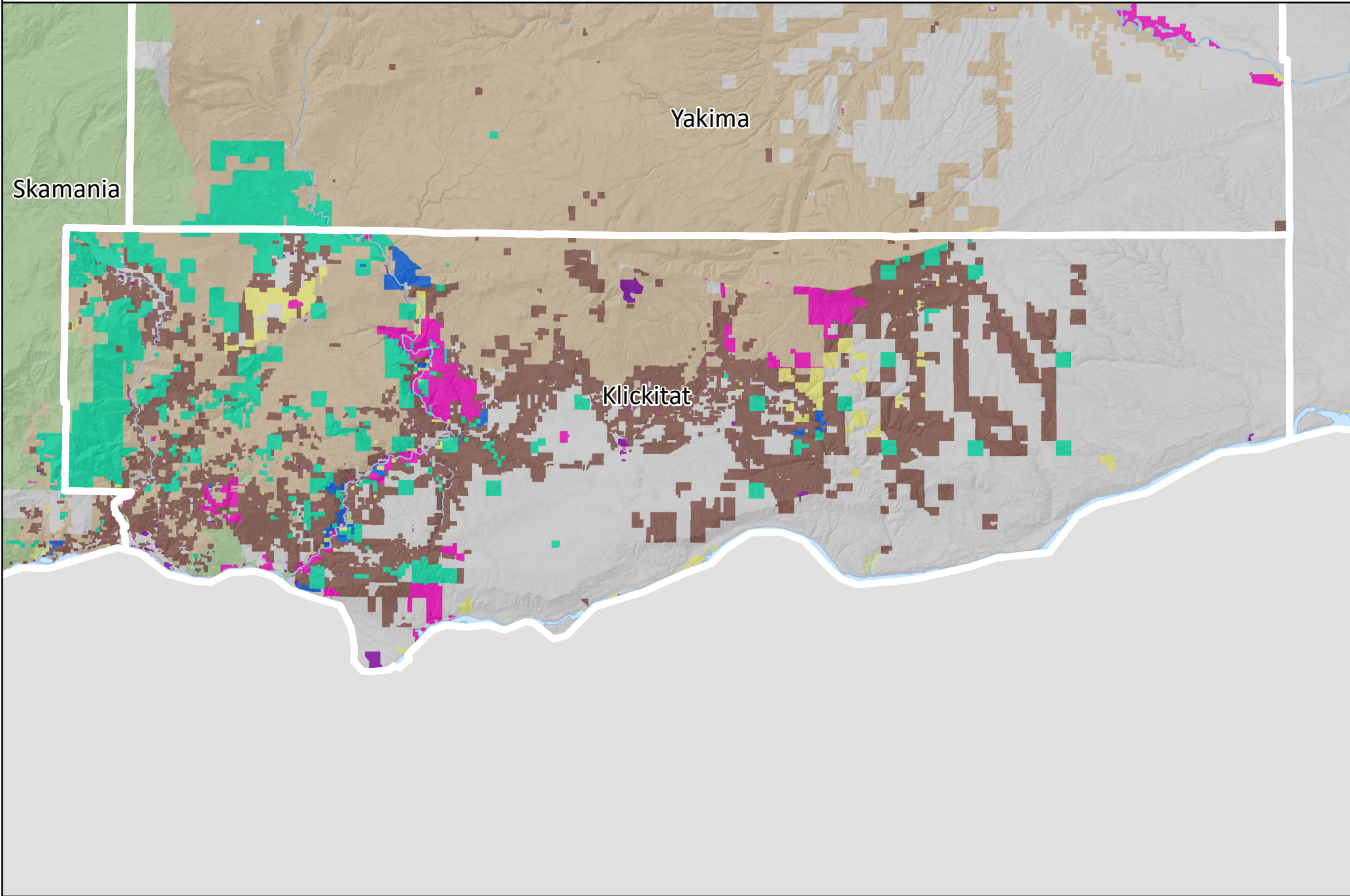
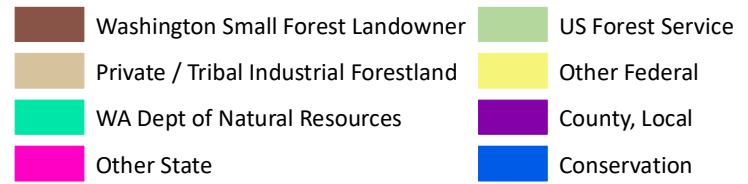
Version 1 | Dec. 2020 | <https://nrsig.org/projects/essb-5330>



# Klickitat County

Circa 2019 County-Level Forestland Ownership

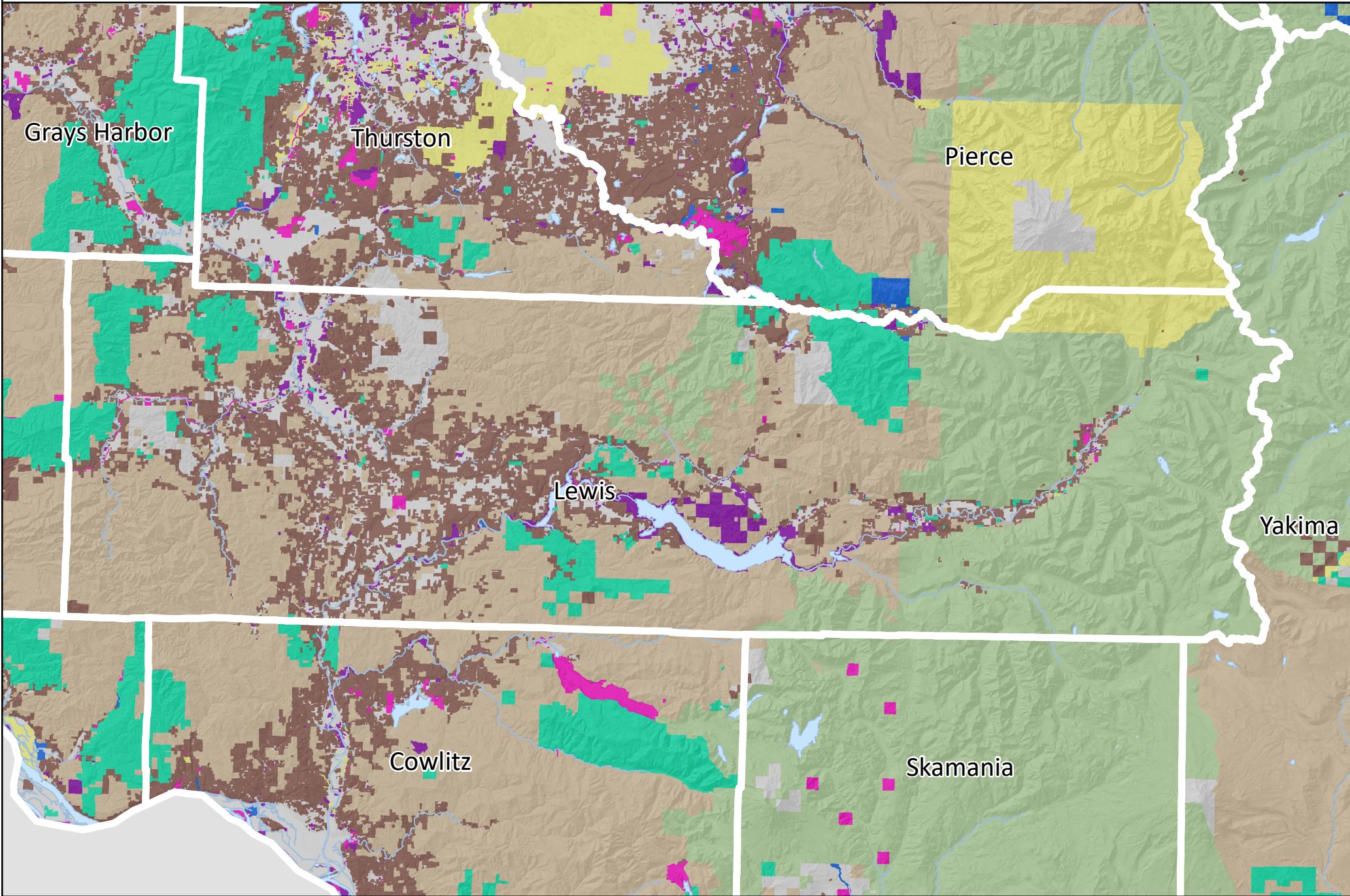
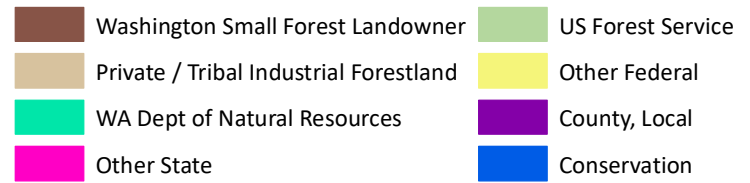
Version 1 | Dec. 2020 | <https://nrsig.org/projects/essb-5330>



# Lewis County

Circa 2019 County-Level Forestland Ownership

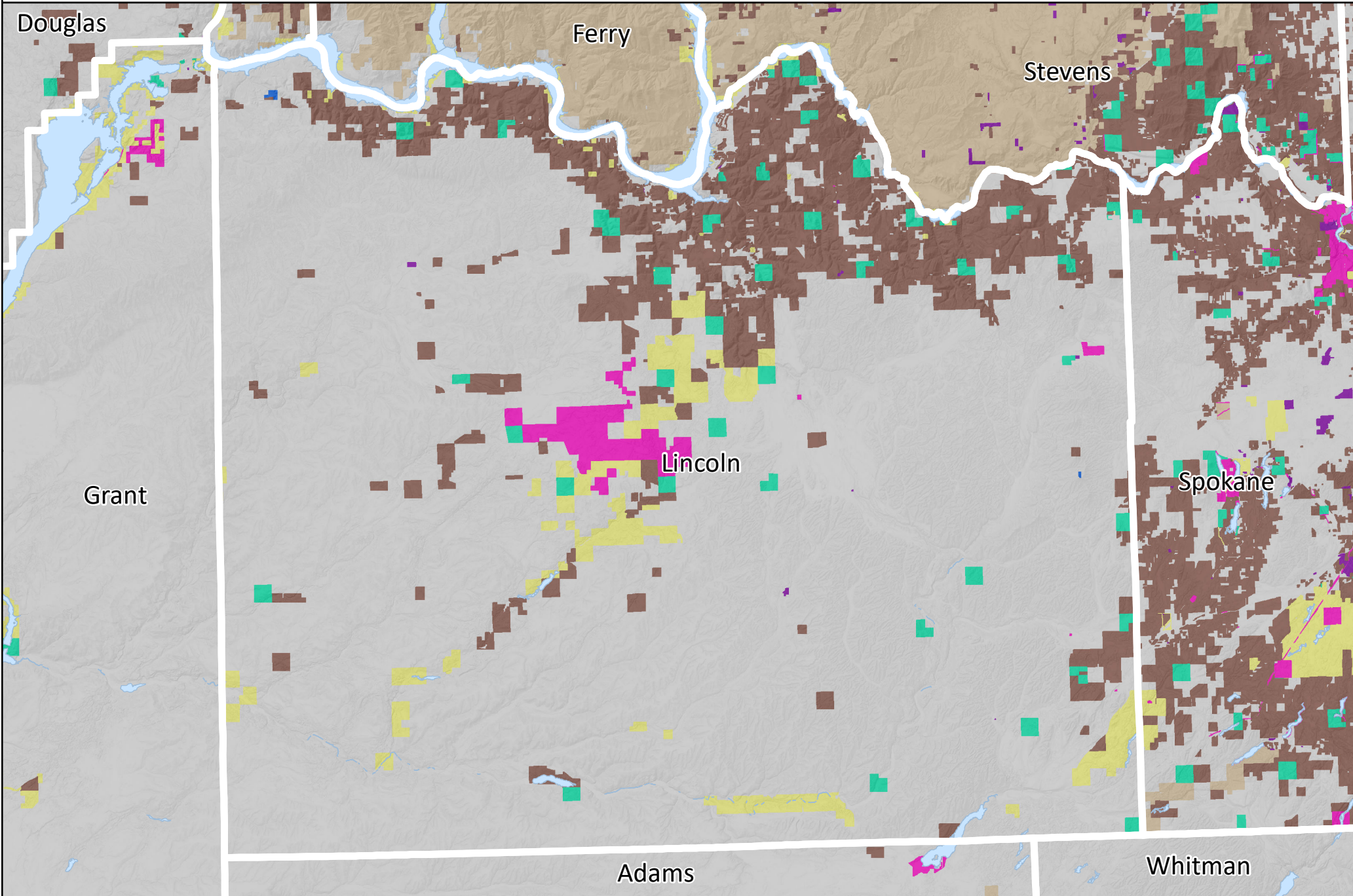
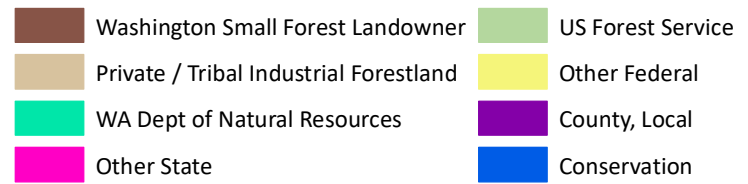
Version 1 | Dec. 2020 | <https://nrsig.org/projects/essb-5330>



# Lincoln County

Circa 2019 County-Level Forestland Ownership

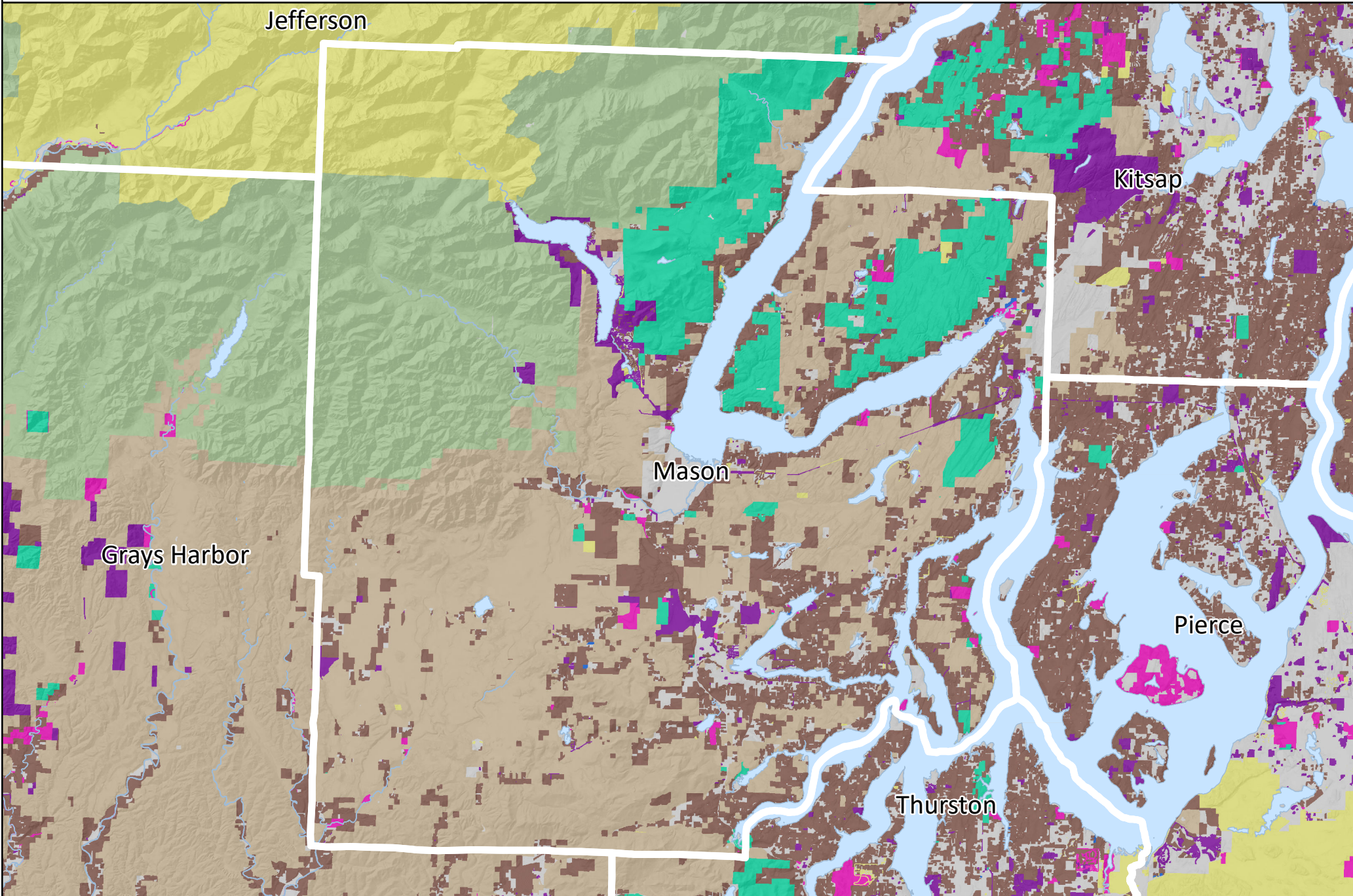
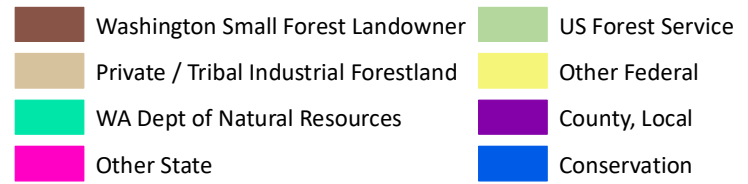
Version 1 | Dec. 2020 | <https://nrsig.org/projects/essb-5330>



# Mason County

Circa 2019 County-Level Forestland Ownership









Version 1 | Dec. 2020 | <https://nrsig.org/projects/essb-5330>

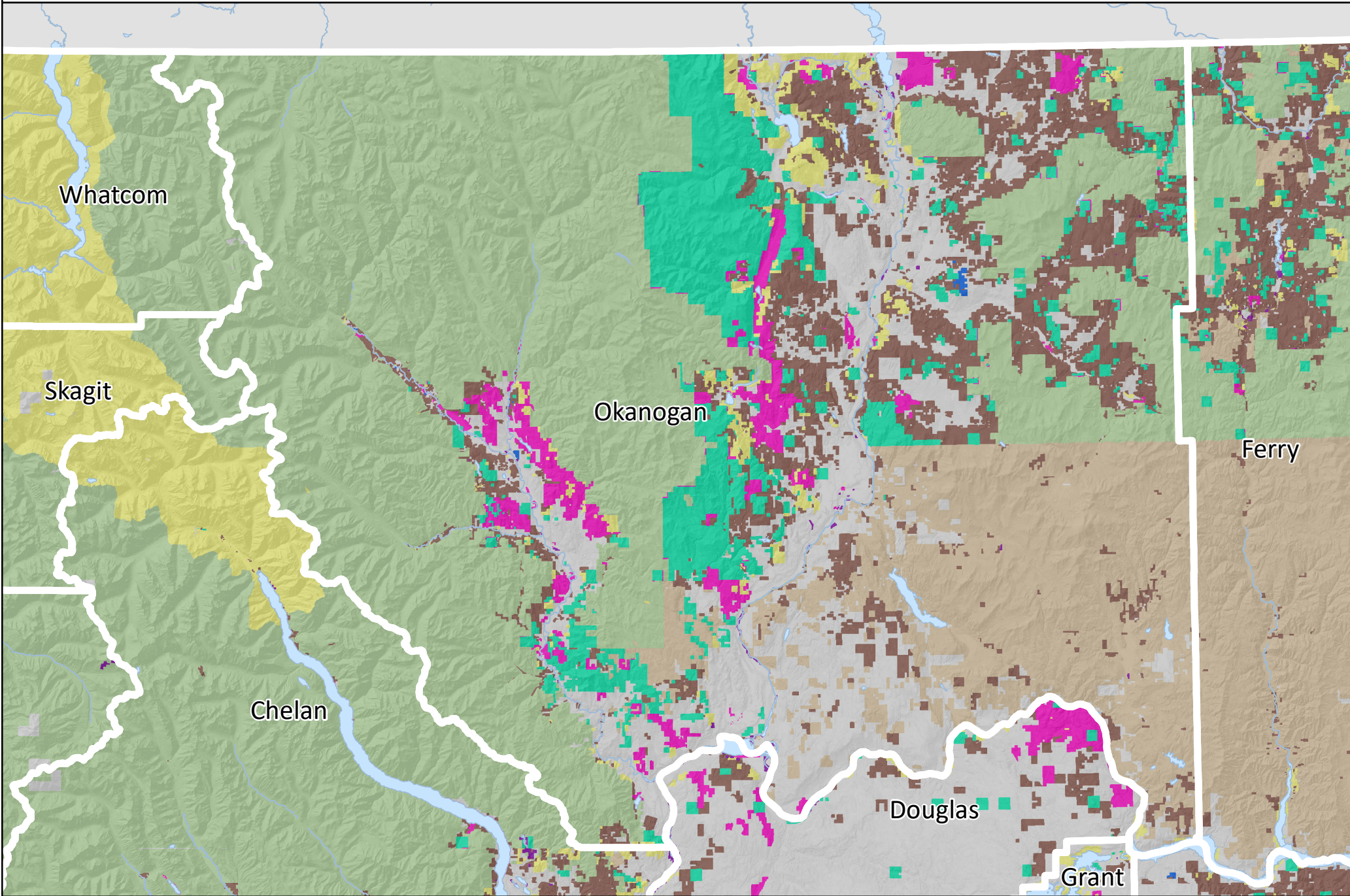


# Okanogan County

Circa 2019 County-Level Forestland Ownership

Version 1 | Dec. 2020 | <https://nrsig.org/projects/essb-5330>

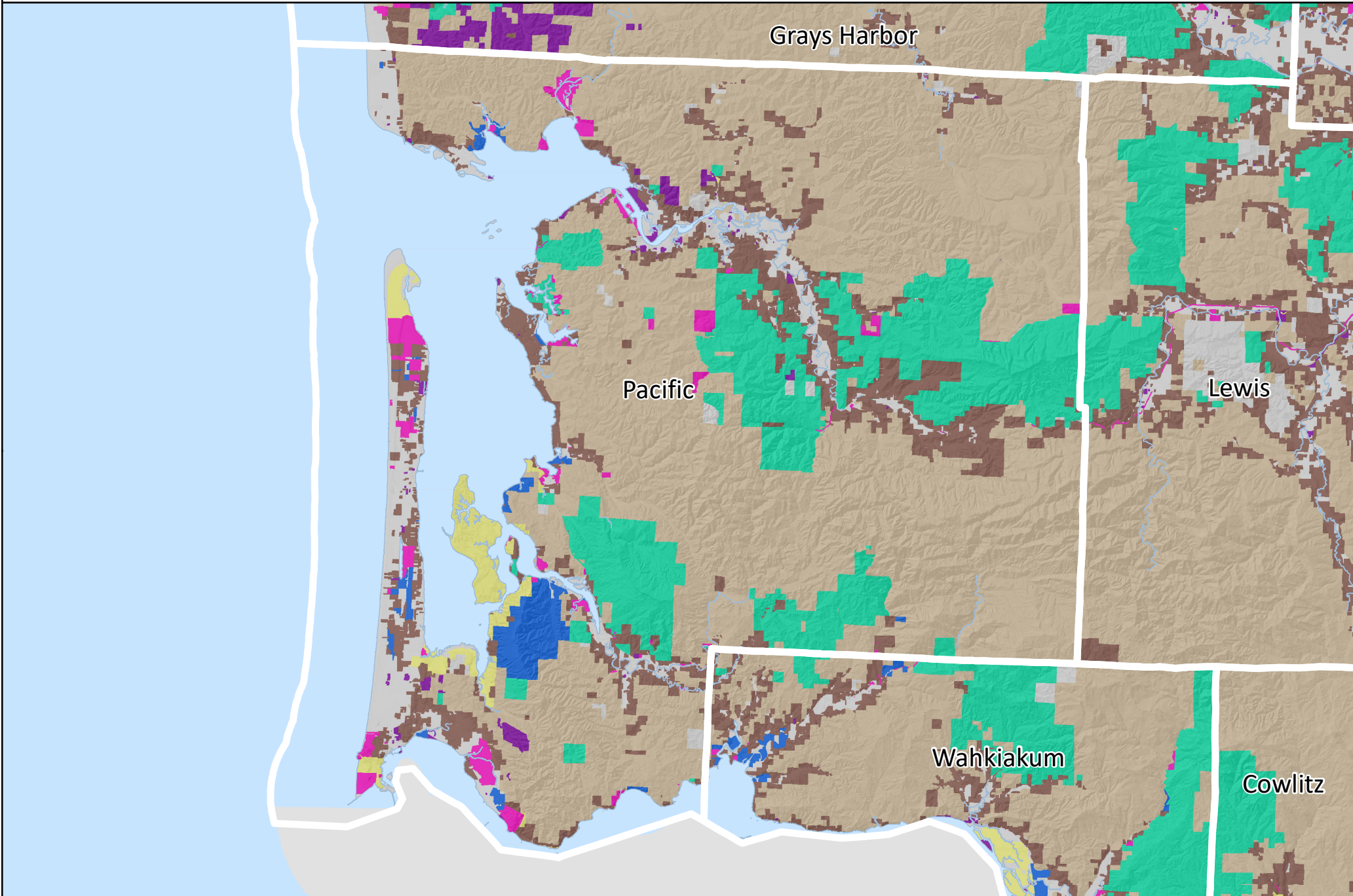
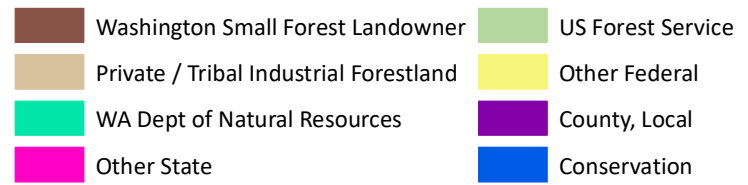
- |   |  |   |                   |
|---|--|---|-------------------|
|    | Washington Small Forest Landowner      |    | US Forest Service |
|   | Private / Tribal Industrial Forestland |   | Other Federal     |
|  | WA Dept of Natural Resources           |  | County, Local     |
|  | Other State                            |  | Conservation      |



# Pacific County

Circa 2019 County-Level Forestland Ownership

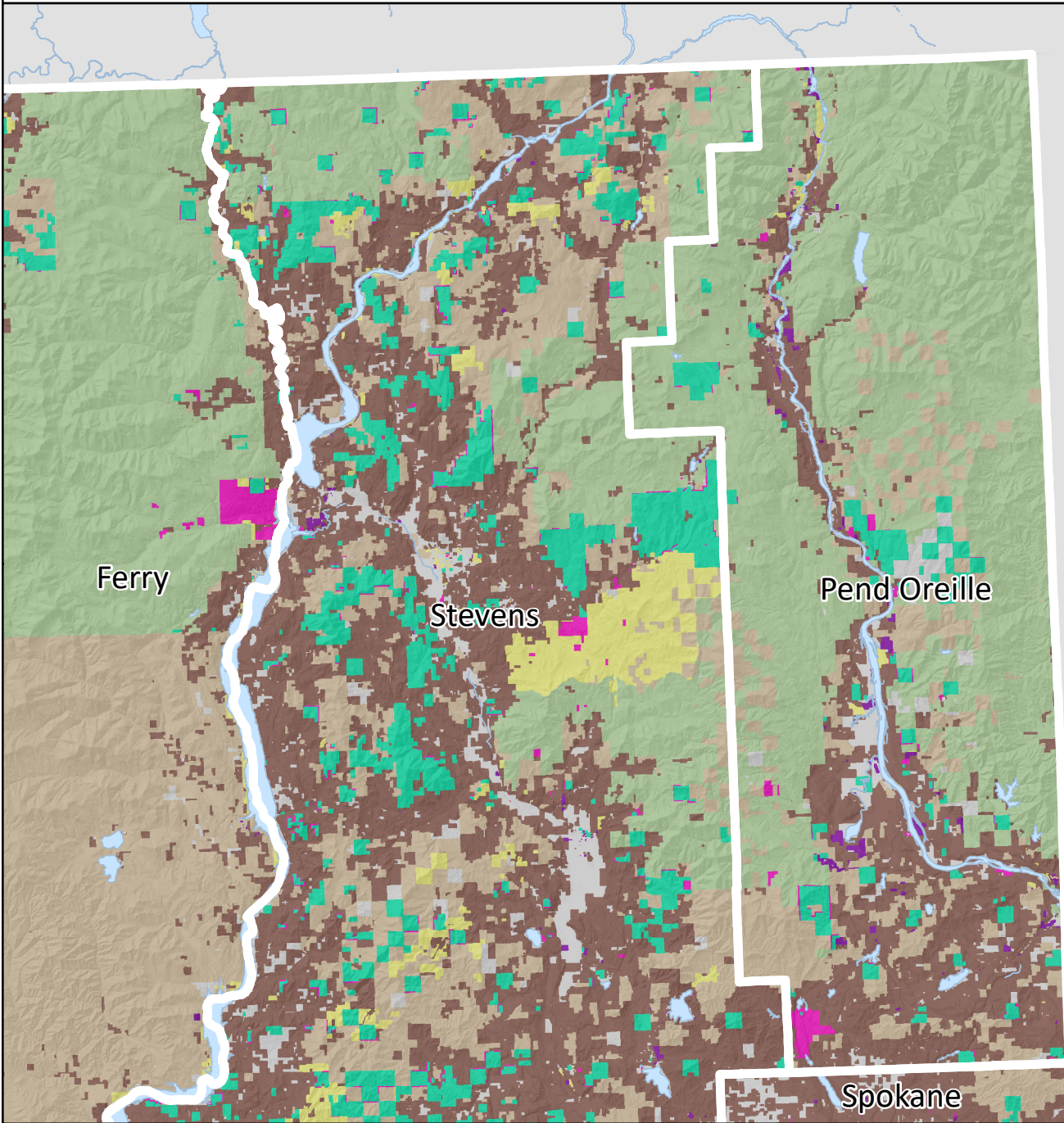
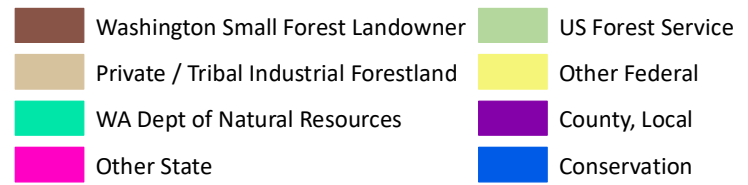
Version 1 | Dec. 2020 | <https://nrsig.org/projects/essb-5330>



# Pend Oreille County

Circa 2019 County-Level Forestland Ownership

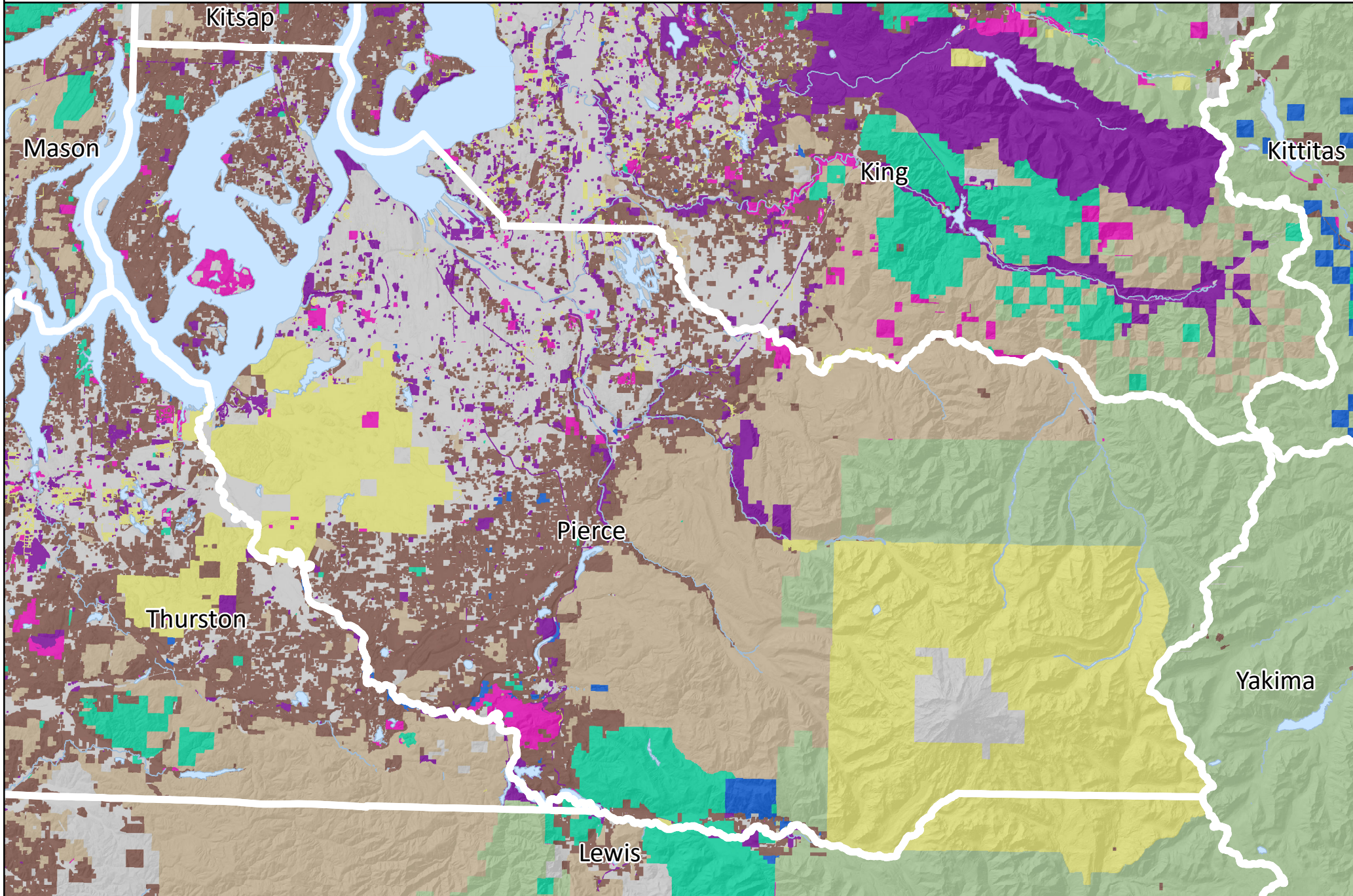
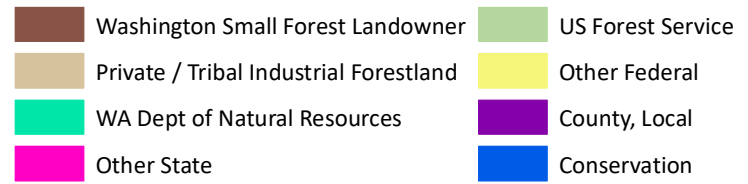
Version 1 | Dec. 2020 | <https://nrsig.org/projects/essb-5330>



# Pierce County

Circa 2019 County-Level Forestland Ownership

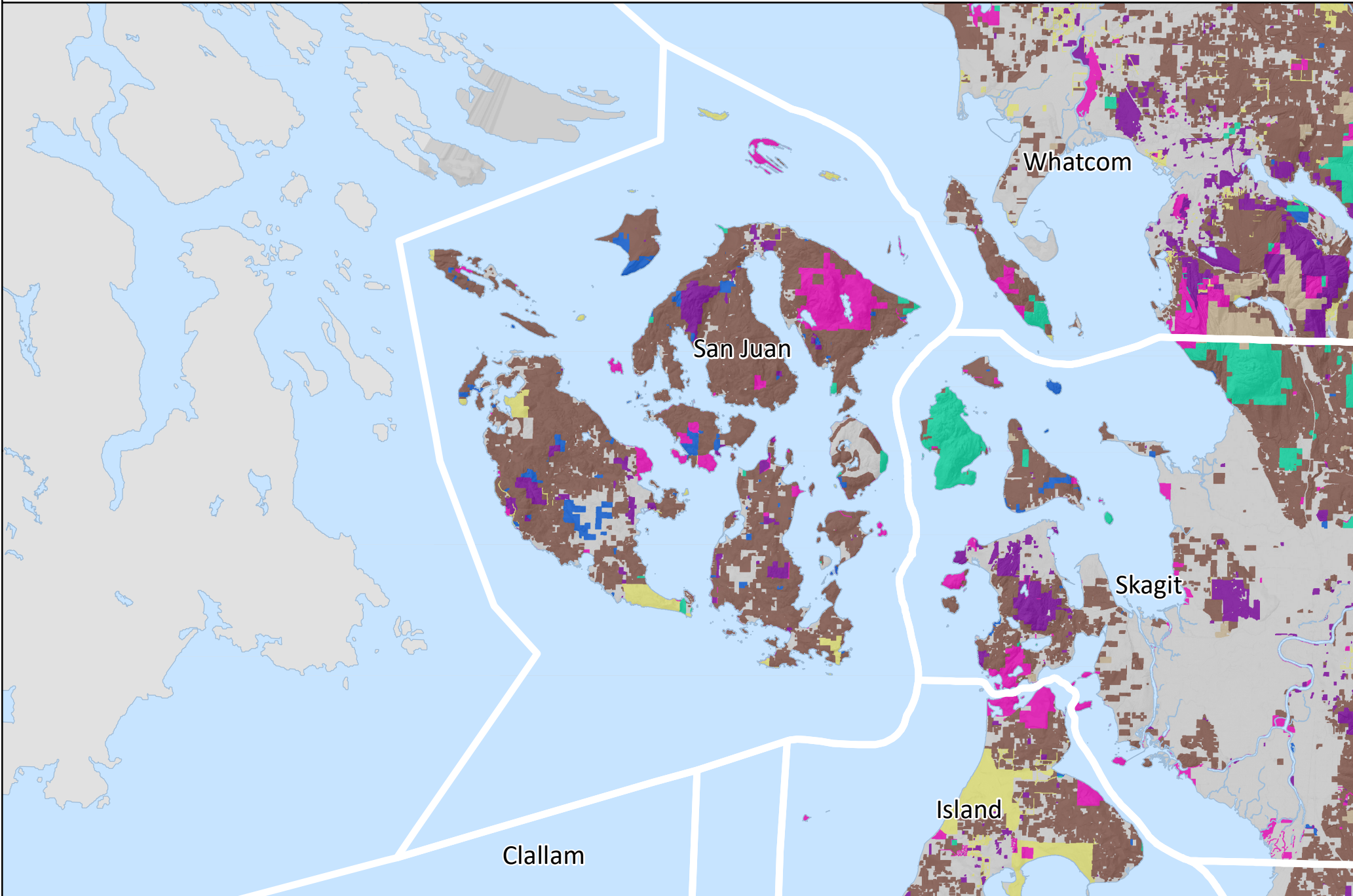
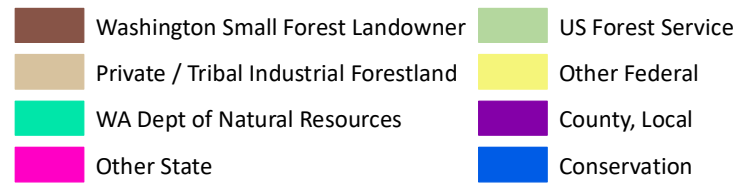
Version 1 | Dec. 2020 | <https://nrsig.org/projects/essb-5330>



# San Juan County

Circa 2019 County-Level Forestland Ownership

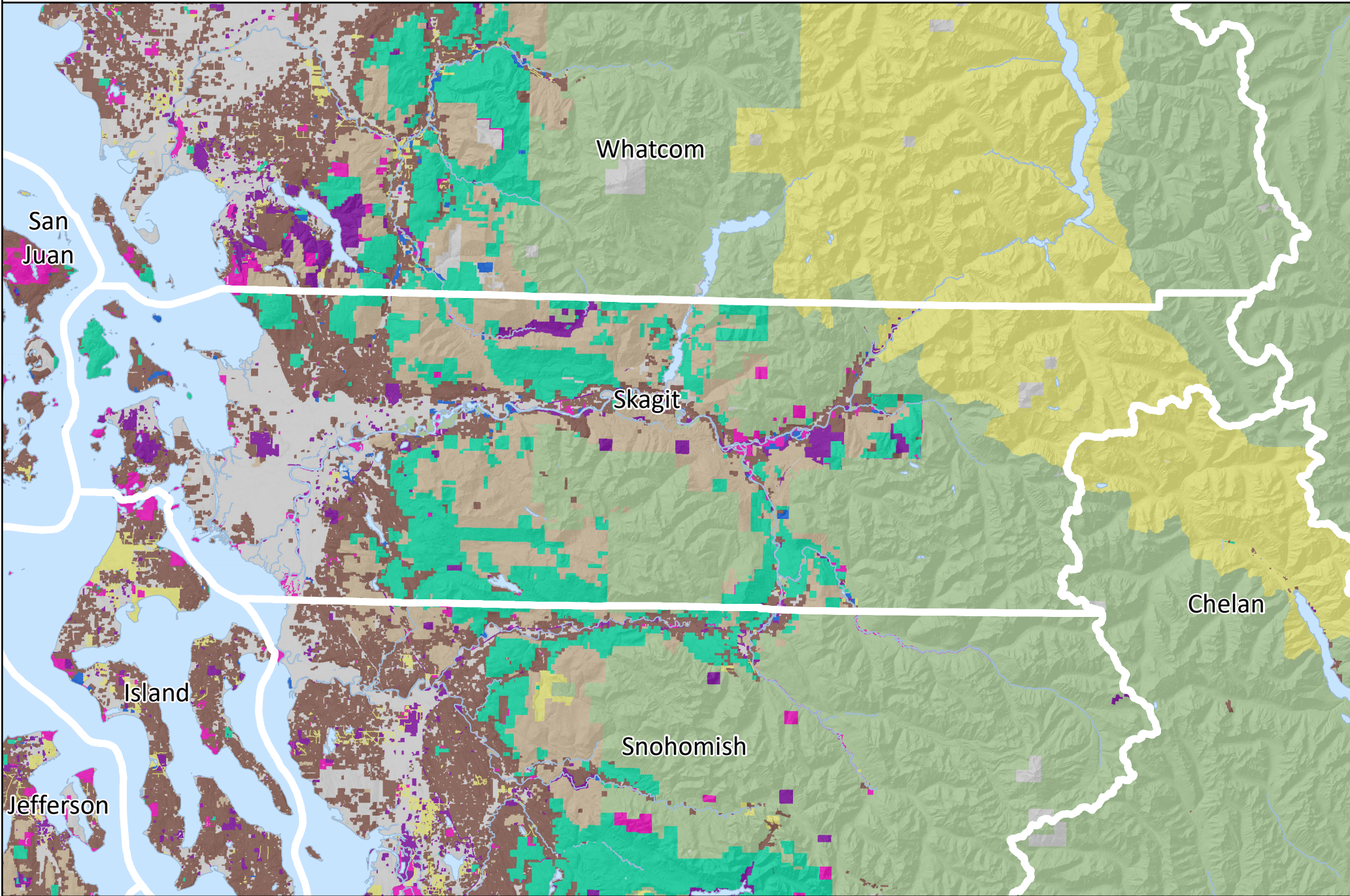
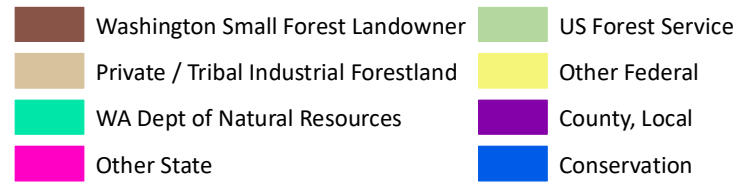
Version 1 | Dec. 2020 | <https://nrsig.org/projects/essb-5330>



# Skagit County

Circa 2019 County-Level Forestland Ownership

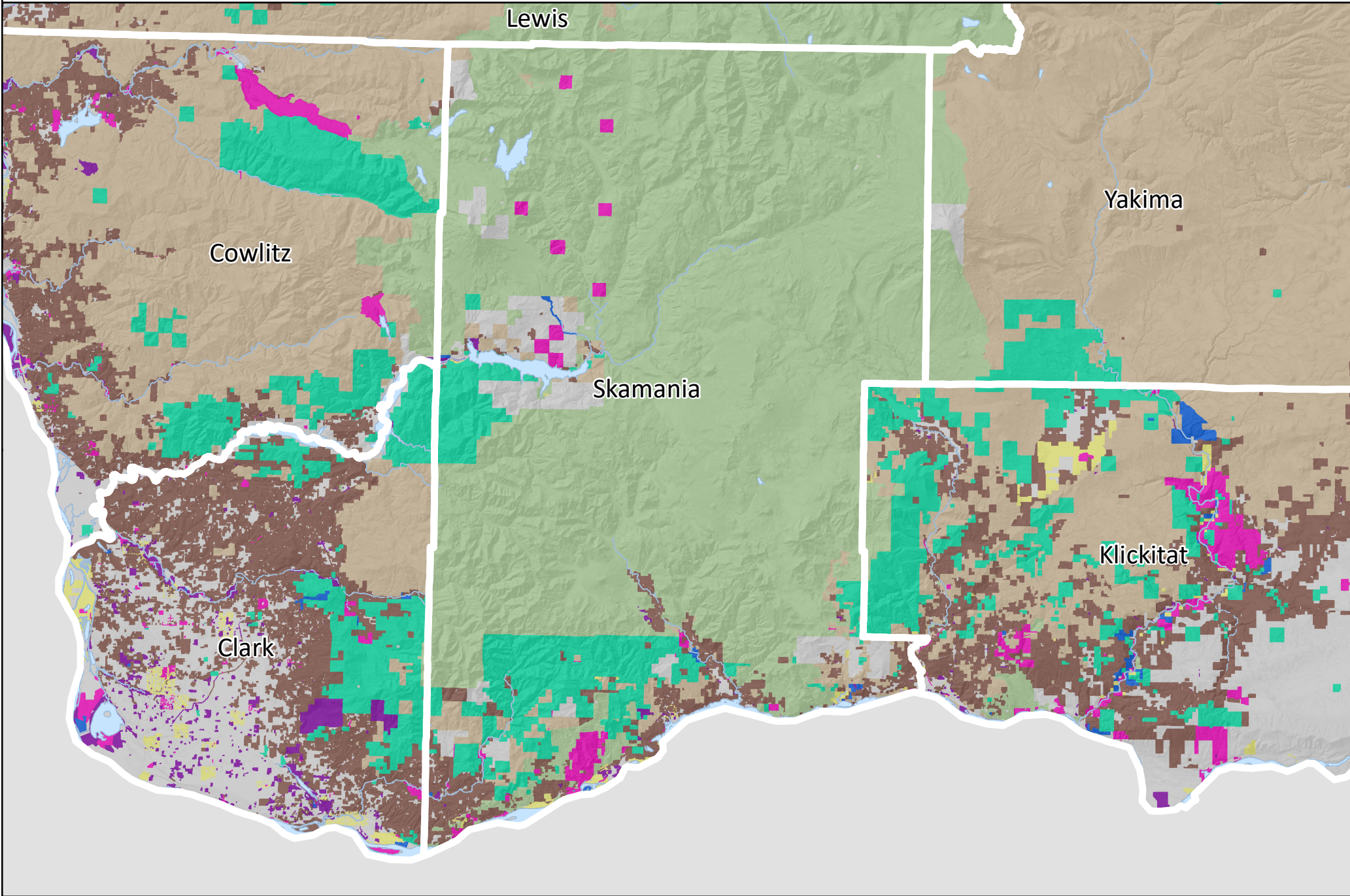
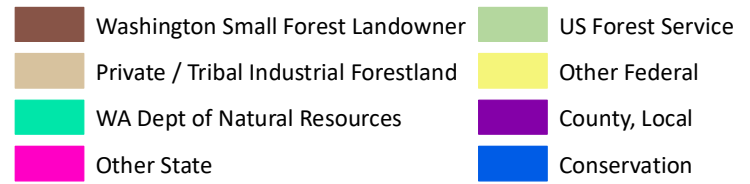
Version 1 | Dec. 2020 | <https://nrsig.org/projects/essb-5330>



# Skamania County

Circa 2019 County-Level Forestland Ownership

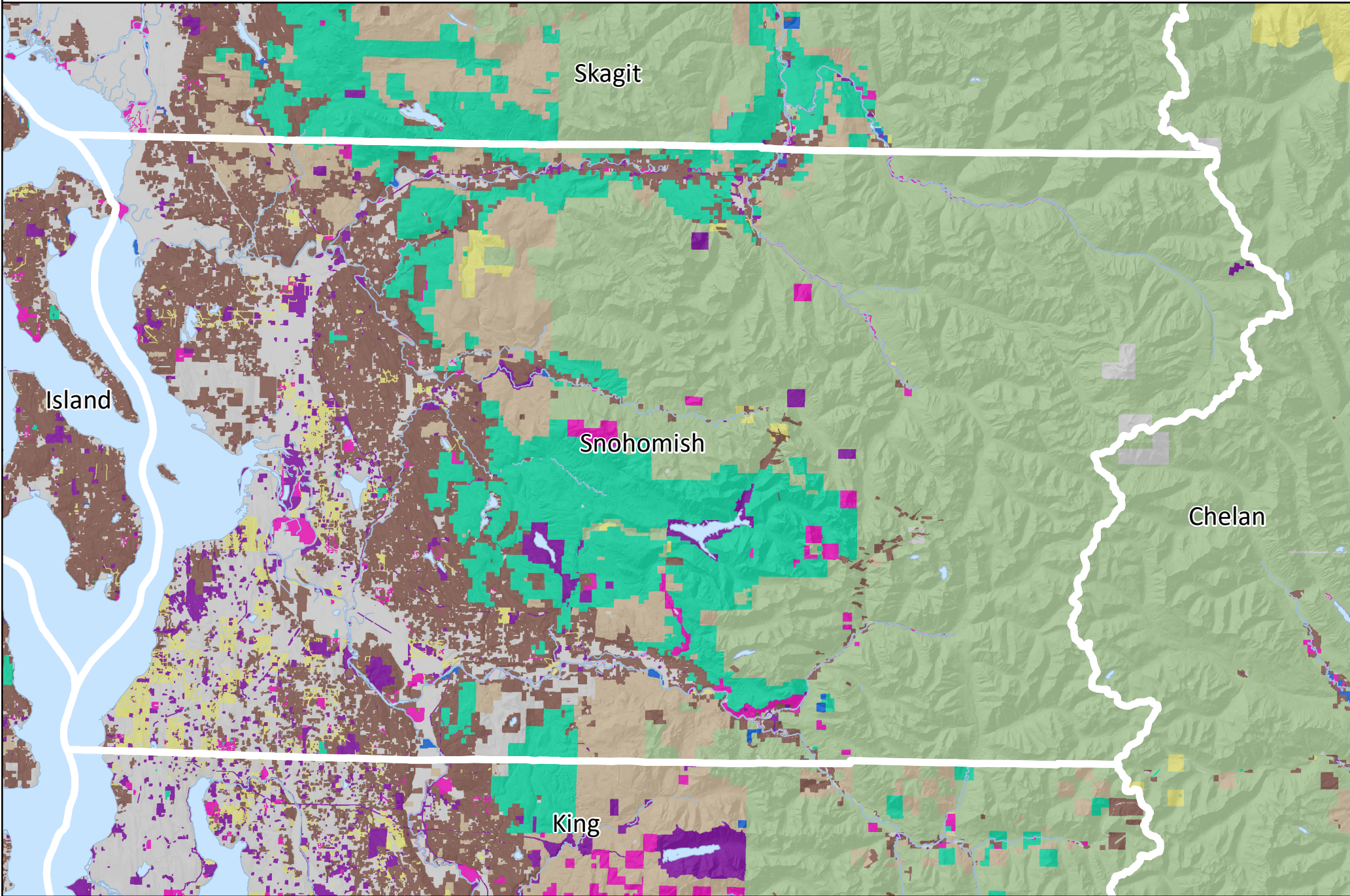
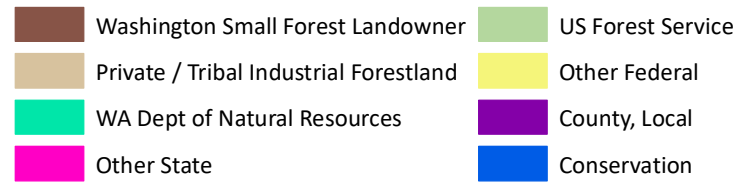
Version 1 | Dec. 2020 | <https://nrsig.org/projects/essb-5330>



# Snohomish County

Circa 2019 County-Level Forestland Ownership

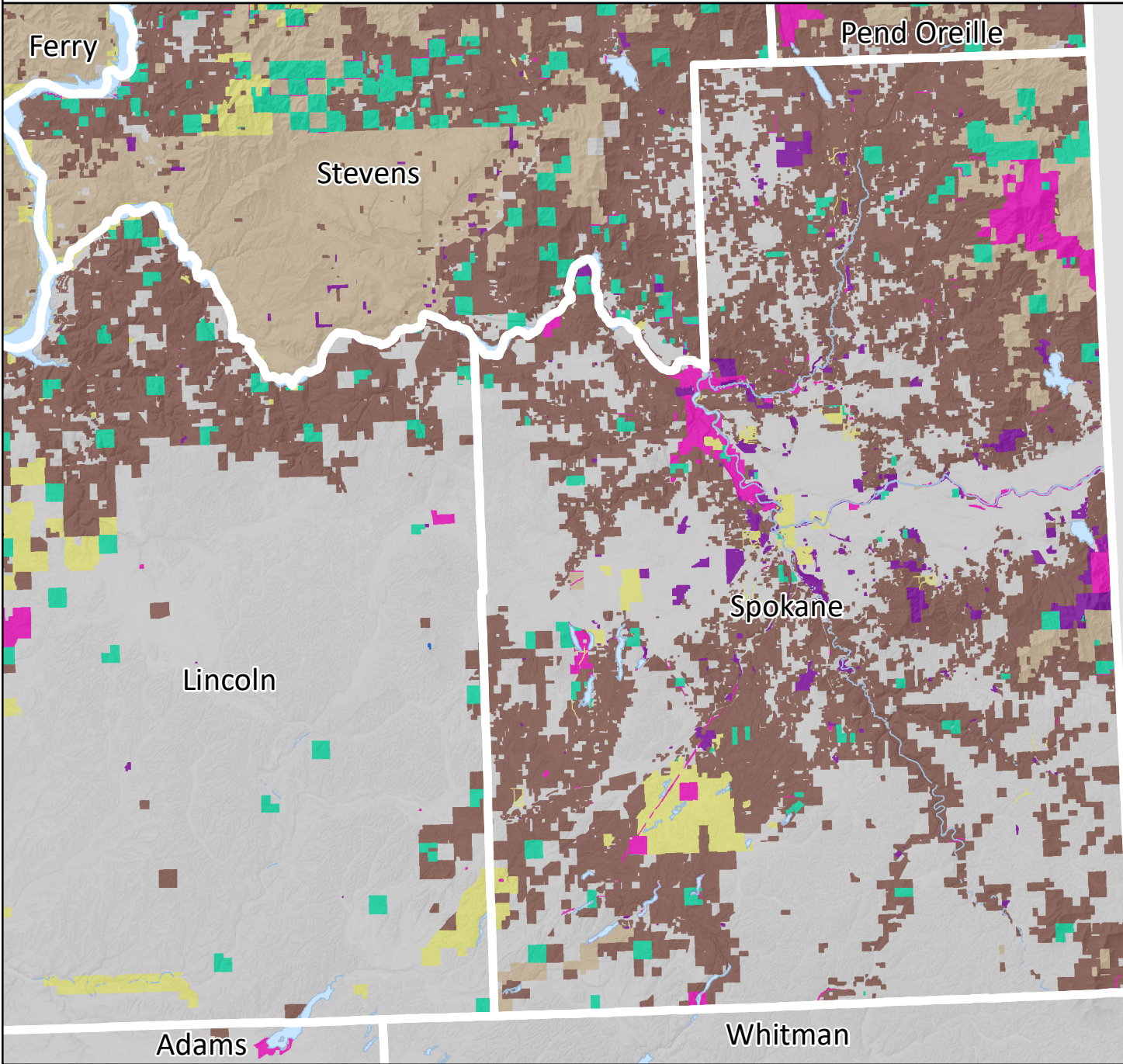
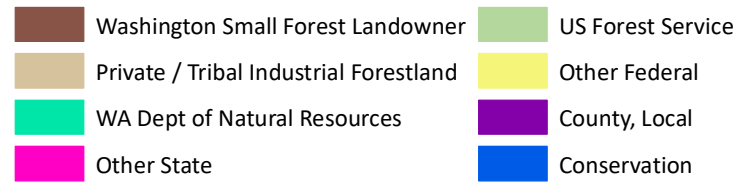
Version 1 | Dec. 2020 | <https://nrsig.org/projects/essb-5330>



# Spokane County

Circa 2019 County-Level Forestland Ownership

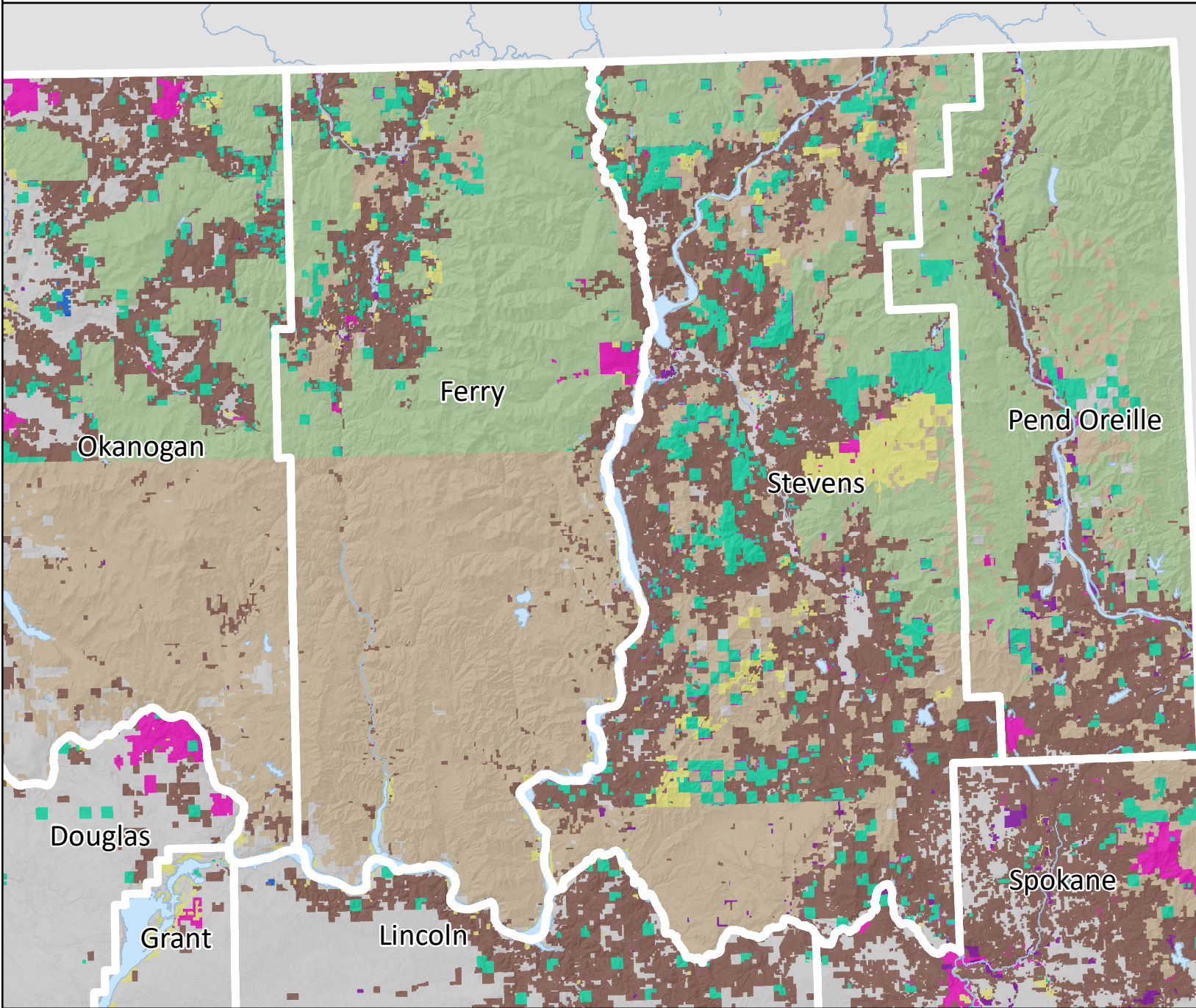
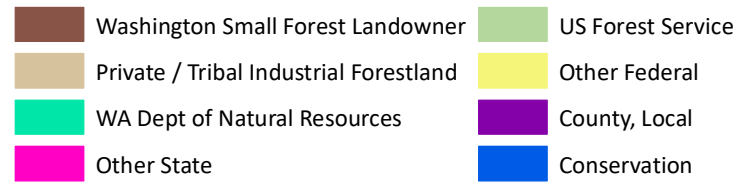
Version 1 | Dec. 2020 | <https://nrsig.org/projects/essb-5330>



# Stevens County

Circa 2019 County-Level Forestland Ownership

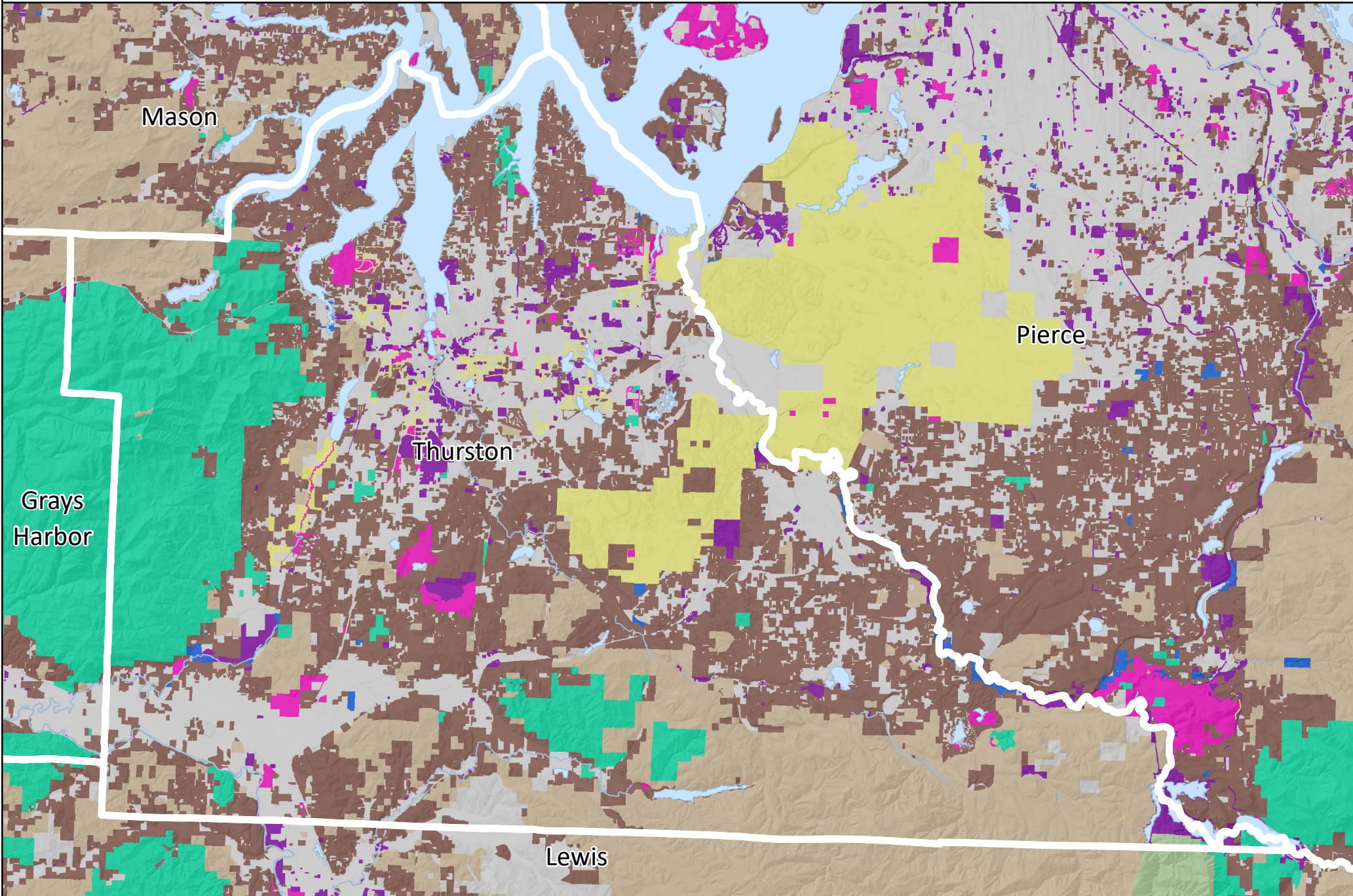
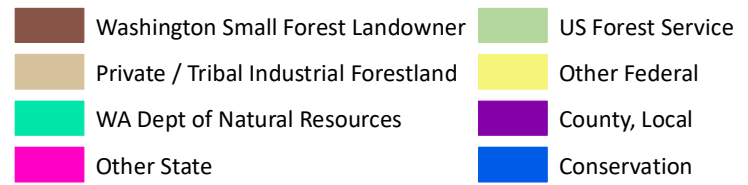
Version 1 | Dec. 2020 | <https://nrsig.org/projects/essb-5330>



# Thurston County

Circa 2019 County-Level Forestland Ownership

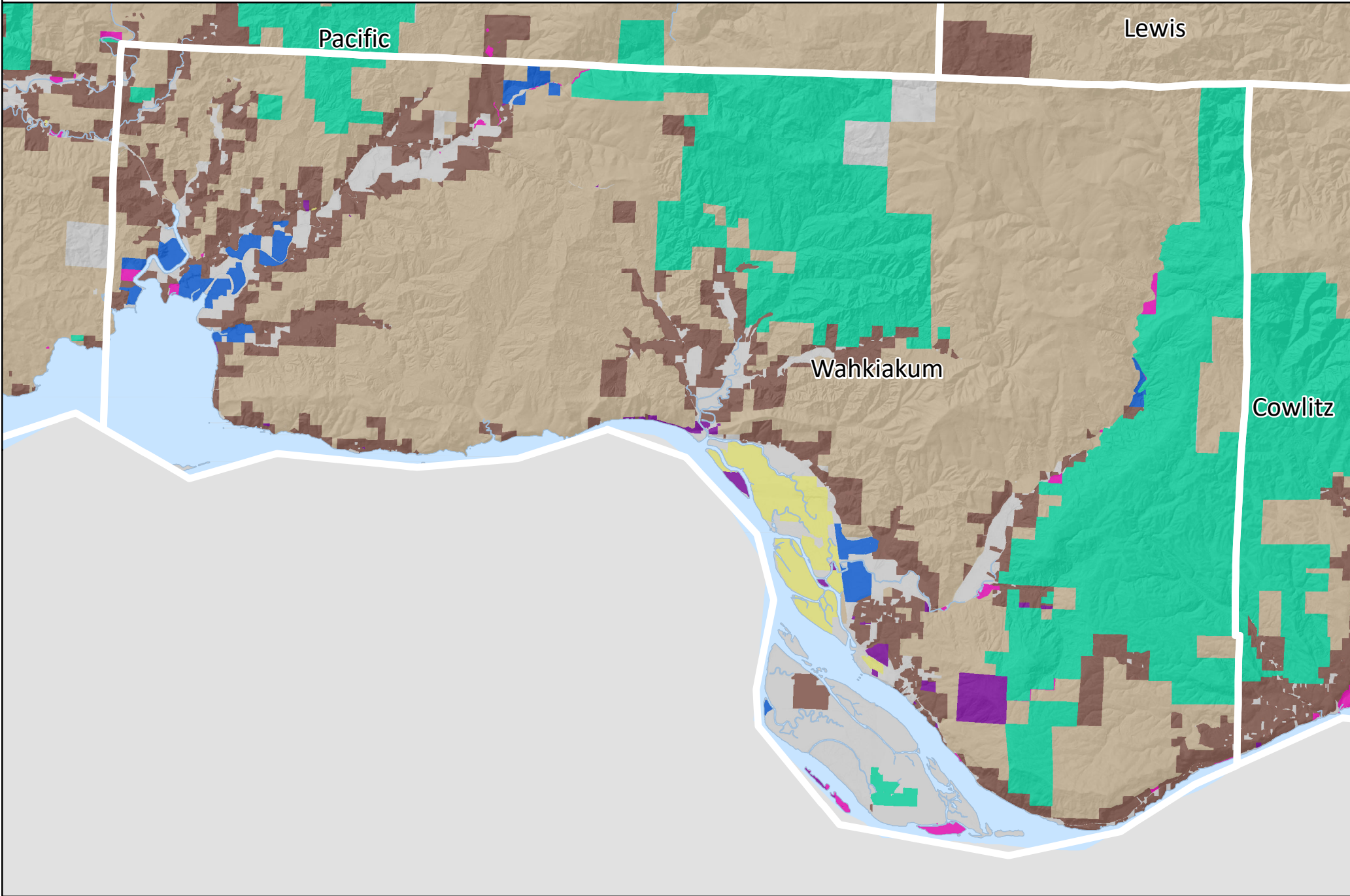
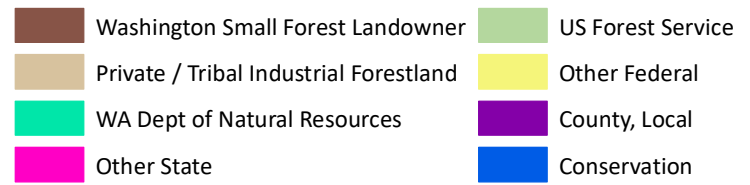
Version 1 | Dec. 2020 | <https://nrsig.org/projects/essb-5330>



# Wahkiakum County

Circa 2019 County-Level Forestland Ownership

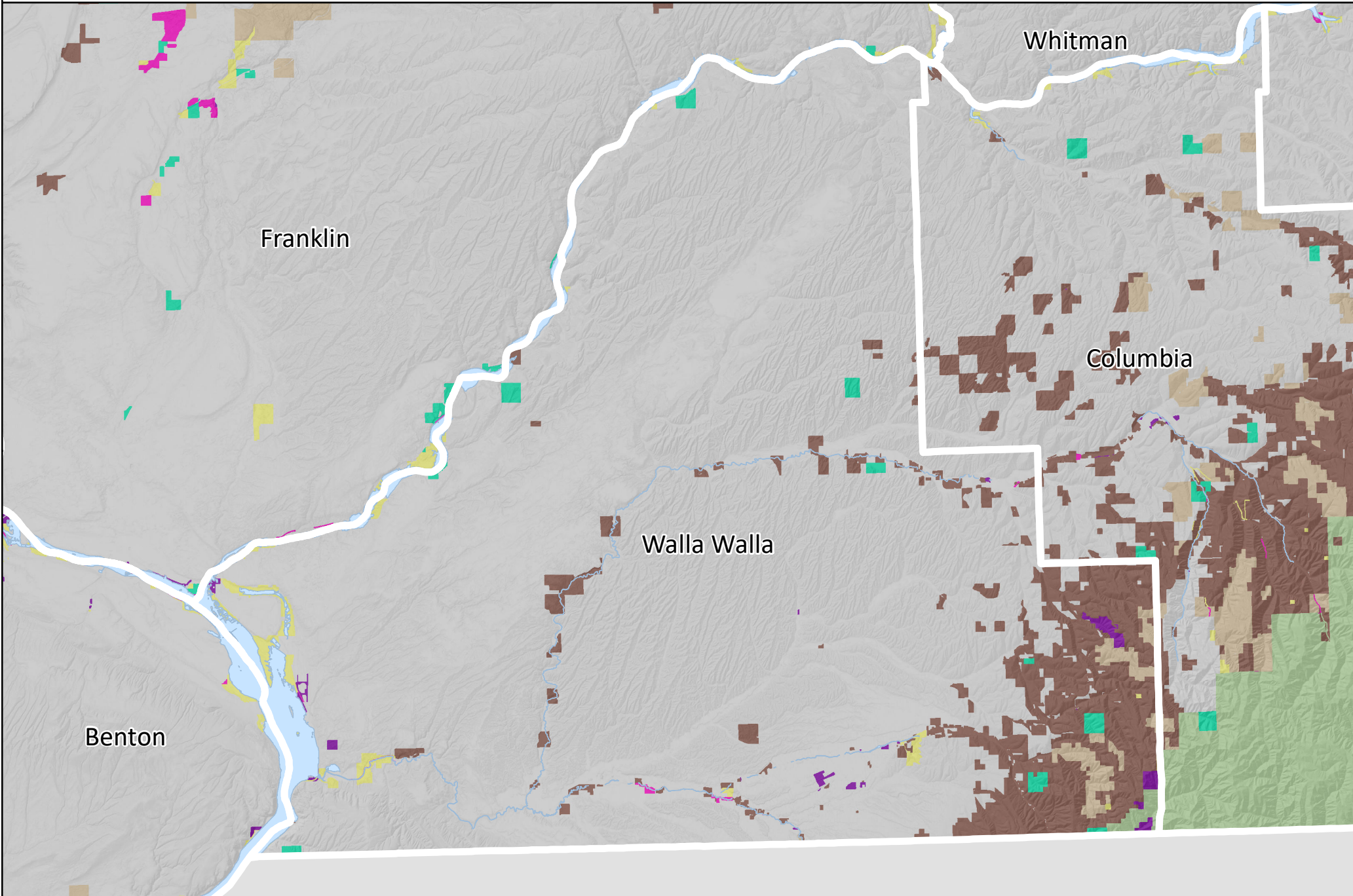
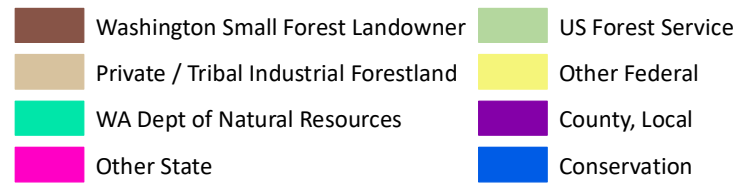
Version 1 | Dec. 2020 | <https://nrsig.org/projects/essb-5330>



# Walla Walla County

Circa 2019 County-Level Forestland Ownership

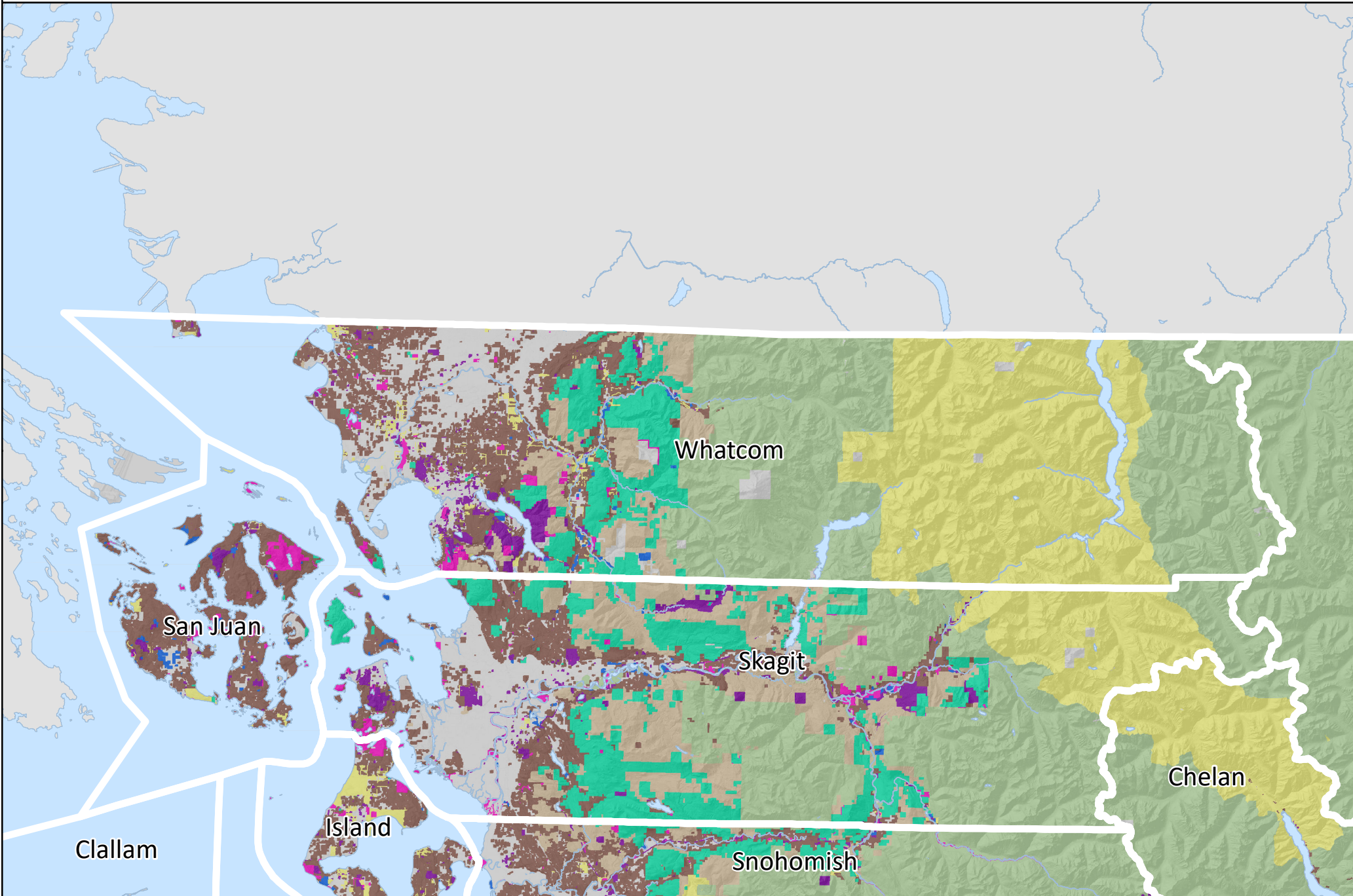
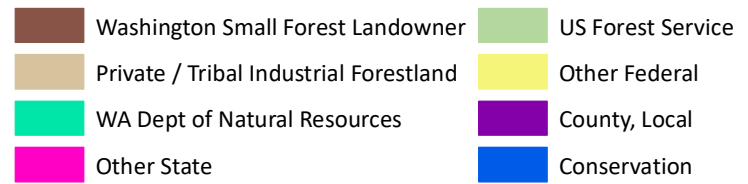
Version 1 | Dec. 2020 | <https://nrsig.org/projects/essb-5330>



# Whatcom County

Circa 2019 County-Level Forestland Ownership

Version 1 | Dec. 2020 | <https://nrsig.org/projects/essb-5330>



# Yakima County

Circa 2019 County-Level Forestland Ownership

Version 1 | Dec. 2020 | <https://nrsig.org/projects/essb-5330>

